

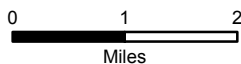
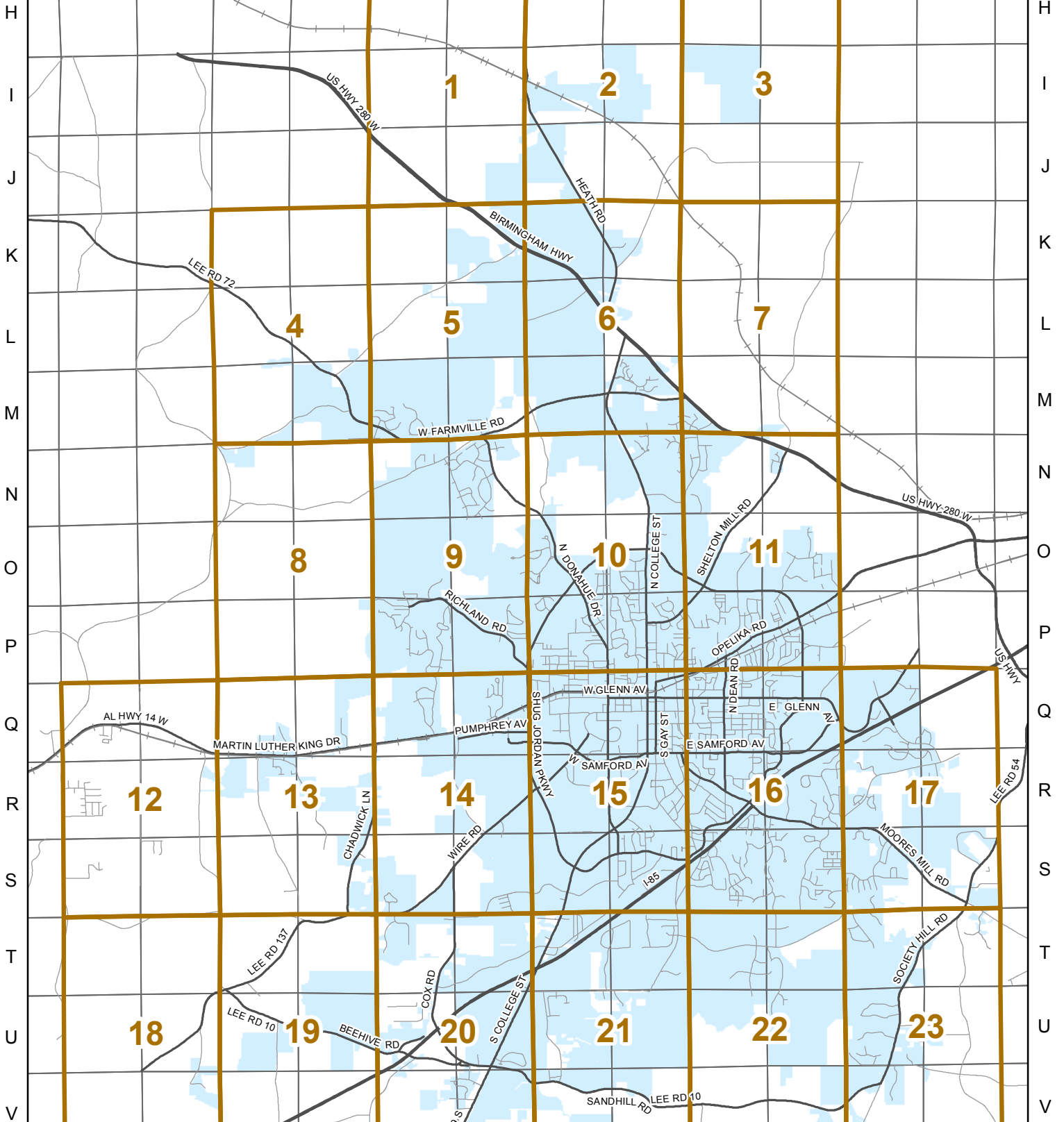


City of Auburn

Street Map Book

May 29, 2015

The City of Auburn, Alabama does not guarantee this map to be free from errors or inaccuracies. The City of Auburn, Alabama disclaims any responsibility or liability for interpretations from this map or decisions based thereon. The information contained on this map is a general representation only and is not to be used without verification by an independent professional qualified to verify such information.



- City Limits
- Page Number
- Map Grid

Page	Street Name	Grid	Page	Street Name	Grid	Page	Street Name	Grid
	A							
16	ABBY RD	S-15	9	BANBURY ST	P-10	14	BOVINE DR	R-11
16	ABERDEEN LN	S-15	16	BARKLEY CIR	S-15	16	BOWDEN DR	Q-14
11	ACADEMY DR	O-15; O-16	17	BARKLEY CREST CIR	R-16	10; 15	BOYKIN ST	P-12; Q-12
14	ADAMS ST	Q-11	17	BARKLEY CREST DR	R-16	16	BRADFORD LN	S-15
9	ADDISON CT	P-10	11	BARKLEY CREST LN	R-16	15	BRAGG AV	Q-13
11; 16; 17	AIRPORT RD	P-15; Q-15; P-16; Q-16	10	BARRINGTON CT	N-14	10; 15	BRECKENRIDGE CT	Q-13; P-13
14	ALABAMA ST	R-11; Q-11; R-10	17	BAYTREE LN	P-13	16	BRENDA AV	R-14
22; 23	ALAHILL DR	V-15; V-16	15	BEAM CT	S-16	11	BRENTON CRSG	N-14
16	ALAN AV	Q-14	10	BEARD-EAVES CT	Q-12	11	BRENTON CT	N-14
21	ALBANS LN	U-12	15	BECK DR	U-15	11	BRENTON LN	N-14
10	ALBERTA ST	P-12	16	BEDELL AV	P-12	16	BRIAR CLIFF LN	R-15
17	ALEX AV	S-16	16	BEDFORD CT	S-15	10	BRIAR CREEK CIR	O-13
22	ALEXANDER DR	U-15	11	BEDROCK DR	O-14	16	BRIARWOOD AV	S-14
16	ALFA CT	R-14	15	BEE LAB RD	R-12; Q-12	13	BRIDLE CT	Q-8
16	ALICE CIR	Q-15	21	BEECH BROOK DR	T-13; U-13	11	BRIDLEWOOD DR	O-14; N-14
16	ALICE ST	Q-15	15	BEECH ST	Q-12	9	BRISTOL CT	P-10
16	ALTAMONT CT	S-15	12;	BEEHIVE RD	R-7; U-11;	11	BRITNEE CT	O-15
17	ALYSA CT	S-16	13;		U-8;	16	BROOKEVIEW CT	R-15
16	AMBER LN	R-14	18;		U-9;	16	BROOKHAVEN CT	S-15
16	AMBERTON CT	N-13	19; 20		U-10	15	BROOKSIDE DR	R-13
11	AMY CT	O-15	16	BELCASTEL CT	S-15	20	BROWN CT	U-11
11	ANDERS CT	P-15	14	BELLWOOD PL	R-11	11	BRUCE CT	P-14
11	ANDREW CT	P-14	20	BELMONTE DR	U-11	16	BRYANT AV	Q-14
9	ANDREWS AV	P-11	15	BENEDICT PL	S-13	16	BRYANT CIR	Q-14
15	ANN ST	Q-12	6; 7	BENNINGTON CT	M-14; M-13	9	BUCKHEAD RD	P-10
16; 17	ANNABROOK DR	R-15; R-16	17	BENT BROOKE DR	S-16	14	BUCKPASSER AV	R-11
11; 16	ANNALUE DR	Q-14; P-15; Q-15	17	BENT CREEK RD	Q-16; Q-17; R-17	4; 8	BUD BLACK RD	M-8; M-9; N-8
7	ANNANDALE LN	M-14	17	BENTLEY CT	R-16; R-17	11; 16	BURKE CT	P-15; Q-15
9	ANTLER RIDGE CT	P-10	14	BENWOOD CIR	Q-10	11	BURKE LN	P-15
9	ANTLER RIDGE DR	P-10	16	BERKELEY AV	S-14	11; 16	BURKE PL	P-15; Q-15
11	APACHE ST	P-14	9	BERKSHIRE CT	O-10; P-10	15	BURTON ST	Q-13
17	ARAPAHOE CIR	Q-16	16	BERRY LN	S-14	16	BUTTERNUT DR	Q-15
13	ARBOR RIDGE DR	R-8	20	BETH ANNE PL	V-11	10; 15	BYRD ST	P-12; Q-12
10	ARLINGTON CT	N-13	10	BIBB AV	P-13		C	
15	ARMSTRONG ST	Q-13	15	BIGGIO DR	R-12; Q-12	10	CAHABA DR	P-13
16	ARNELL LN	R-15	19	BILTMORE LN	U-8	20	CALDWELL CT	T-11
16	ARROWHEAD CIR	S-15	16	BINFORD DR	S-14	16	CALLAWAY CT	S-15
10; 11	ASHETON LN	N-13; N-14	16	BIRCH CIR	Q-14	15	CAMBRIDGE CIR	S-13
11	ASHLEY CT	N-15	16	BIRCH CT	Q-14	15	CAMELLIA DR	R-13
5; 6	ASHWORTH LN	K-11; K-12	5; 6; 7; 11	BIRMINGHAM HWY	K-11; K-12; L-12; L-13; M-14; M-13;	15	CAMP AUBURN RD	R-12
11	ASPEN HEIGHTS LN	P-14			N-14; N-15	6	CANAL CT	M-13
11	AUBIE DR	O-15			Q-9	21	CANARY DR	T-13; T-12; U-12
14	AUBURN AV	R-11; R-10	8; 13	BLACKBURN LN	P-9; Q-9	16	CANDLER WAY	S-15
16	AUBURN DR	Q-14	17	BLACKMAN CIR	S-16	6	CANTERA CT	M-13
17	AUBURN EXCHANGE DR	Q-16	23	BLACKWOOD CT	U-16	15	CANTERBURY CT	S-13
6	AUBURN LAKES RD	K-12; L-12; M-12	16	BLAKE ST	R-15	15	CANTON AV	Q-13
21	AUTOMOTIVE BLVD	T-12; U-12	16	BLUE CREEK LN	S-15	6	CAPRI WAY	M-13
4; 5	AUTUMN RIDGE WAY	M-9; M-10	9	BLUESTONE CT	N-11	5	CARDINAL LN	M-10
15; 16	AZALEA DR	S-13; S-14	21	BLUFF CT	T-12	10	CARDINAL LN	M-10
	B		10	BODDIE LN	P-13	10	CARLISLE DR	P-12
11	BAGWELL LN	P-15	14	BOLD RULER DR	R-11; R-10	16	CAROLINA CT	Q-14
11	BAILEY HARRIS DR	P-15	11	BOND AV	P-14	16	CAROLYN CT	Q-15
9	BANBURY CT	P-10	17	BONNY GLEN RD	R-16	13	CARPENTER WAY	S-14
			10	BOOKER ST	P-12	17	CARRIAGEHOUSE LN	Q-8
			11	BOULDER CT	O-14	21	CARRINGTON CT	R-17
			11	BOULDER LN	O-14	16	CARROLL ST	T-12
						16	CARTER ST	Q-15
						10	CARVER AV	P-12
						10	CARY CREEK PKWY	O-13
						10	CARY DR	P-12; P-13
						15	CASEY AV	Q-13

Page	Street Name	Grid	Page	Street Name	Grid	Page	Street Name	Grid
10	CASTELLO CIR	N-13	16	COOPERS POND CT	S-14	14	DENALI LN	Q-11
23	CAT TAIL RD	U-16	16	COOPERS POND RD	S-14	16	DENSON DR	R-14; Q-14
16	CATHERINE CT	Q-15	16	CORE DR	S-15			
10	CAUTHEN CT	P-13	15	CORKTREE CIR	S-13	15	DEVALL DR	R-12; R-13; S-12
15	CECIL LN	Q-13	11	CORNELL PL	P-14			
20; 21	CECIL WARD RD	V-11; V-12	11	CORNSTALK CIR	P-14			
			11	CORNSTALK LN	P-14	10	DEWEY ST	P-12
10	CEDARBROOK DR	O-13; O-12	19; 20	CORPORATE PKWY	T-9; T-10; U-10	10	DICKENS ALY	O-13
						11	DISTRICT CT	P-14
15	CEDARCREST CIR	Q-13				15	DIXIE DR	S-13
10	CENTER PL	P-13	9	COTSWOLD WAY	O-10; P-10	16	DOGWOOD DR	Q-14
13; 14; 19	CHADWICK LN	Q-10; R-9; R-10; S-9; T-9	16	COTTAGE LN	Q-14	11; 16	DOWDELL AV	Q-14; P-14
			18	COTTON VALLEY LN	U-7; V-7	14; 20	DOWNS WAY	S-11; T-11
17	CHAMPIONS BLVD	Q-16	15	COTTONWOOD CIR	S-13	23	DRAGONFLY LN	U-16
15	CHARING LOOP	S-13	11	COUNTRY CIR	P-14	16	DRESDEN LN	S-14
10	CHARLES AV	O-13; O-12	11	COUNTRY CLUB DR	P-15	11	DREW LN	P-14
			11	COUNTRY CLUB RD	P-15; P-16	15	DUGGAR CONC	R-13; Q-13
16	CHARLESTON PL	Q-14	17; 23	COUNTRY SQUIRE RD	S-16; T-16	11	DUKE CIR	P-15
14	CHATEUGAY RD	R-11				15	DUMAS DR	R-13; Q-13
10	CHEAHA CIR	P-13	16	COVE CT	Q-14			
10	CHEROKEE RD	P-13	5	COVEY DR	M-10	16	DUNBAR CT	S-15
16	CHERRY ST	Q-14	16	COVINGTON RDG	R-15	15	DUNCAN DR	R-13; Q-13
20	CHESTNUT CT	V-11	14; 20	COX RD	S-11; T-10; T-11; U-11; U-10	14; 15	DUNFORD AV	Q-12; Q-11
20	CHESTNUT DR	U-11; V-11				15	DUPLEX CT	Q-13
15; 16	CHEWACLA DR	R-14; Q-14; Q-13 P-14	15	COX ST	Q-13	16	DURHAM CT	S-15
11	CHEYENNE AV	P-14	11	CRAIG CT	P-14			
11	CHICKASAW AV	P-14	16	CRAWFORD ST	Q-14	10; 15	E DRAKE AV	Q-13; P-13
20	CHINABERRY CT	V-11	17	CREEK NATION DR	Q-16			
11	CHINOOK ST	P-14	21	CREEKVIEW CT	V-12	6; 7	E FARMVILLE RD	M-14; M-13
11	CHOCTAW AV	P-14	21	CREEKWATER CRSG	V-12			
15	CHURCH DR	R-13	11	CREEKWOOD TR	N-14	15; 16; 17	E GLENN AV	Q-14; Q-13; Q-15; P-16; Q-16
9	CHURCHILL CIR	O-10; P-10	9	CRESCENT BLVD	N-11			
			23	CRESS LAKE RD	U-16			
14	CITATION CT	R-11	16	CRESTWOOD ST	Q-14			
16	CLAIRMONT CIR	S-15	15	CRICKET LN	S-13	15	E LONGLEAF DR	S-13; S-12
10	CLARK AV	P-12	10	CROSBY CIR	P-12			
11	CLAY CT	O-14	9; 14	CROSS CREEK RD	P-10; Q-10	15; 16	E MAGNOLIA AV	Q-14; Q-13
21	CLIFF DR	T-12						
15	CLOVERBROOK CIR	S-13	16	CROSSING WAY	S-15	16	E PARK AV	Q-14
10	CLUB CREEK CT	O-12	11	CUMBERLAND DR	P-15; P-14	15; 16	E SAMFORD AV	R-13; R-14; R-15; Q-14; Q-13; Q-15
10	CLUB CREEK DR	O-12						
13	COACHMANS DR	Q-8	20	CYPRESS CT	V-11			
9	COBBLE HILL CT	N-10; N-11						
			9	DAKOTA DR	O-10; P-10			
20	COBBLESTONE CT	U-11				15; 16	E THACH AV	Q-14; Q-13
16	COLEMAN CT	R-15	17	DANBURY DR	Q-16; R-16; R-17			
15	COLISEUM DR	Q-12				10; 11; 15; 16	E UNIVERSITY DR	S-13; S-12; R-14; R-15; S-14; O-13; O-14; O-15;
17	COLONIAL DR	S-17	15	DARDEN AV	Q-12			
6	COLUMBIA CT	M-13	10	DAVIS CT	P-12			
6; 7; 10; 11	COLUMBIA DR	M-14; M-13; N-13; N-14	22	DAWN DR	T-14; T-15			
			20	DAWSON DR	T-10; T-11			
17	COMANCHE DR	Q-16	9	DEER RUN CT	P-10			
14; 15	COMBS AV	Q-12; Q-11	9; 14	DEER RUN RD	P-10; Q-10			
11	COMMERCE DR	O-15; O-16	13	DEERFIELD CT	R-8	21	E VETERANS BLVD	T-12
			13	DEERFIELD DR	R-8; R-9	16	EAGLE CIR	R-14
11	COMMERCIAL CTR	P-15				21	EAGLE RIDGE CT	T-12
6	CONCORDE CT	M-13	21	DEEVES LN	U-12	21	EARLS LN	U-12
16	CONE ST	Q-14	11	DEKALB ST	O-14; P-14	17	EAST LAKE BLVD	S-16
16	CONREY CIR	Q-14				11	EAST LN	P-15
16	CONREY DR	Q-14	16	DELLIA DR	S-15	17	EASTON CT	S-16
5; 9	CONSERVATION DR	M-10; N-10	16	DELWOOD DR	R-14	16	EASTWOOD ST	Q-15
			14	DENALI CT	Q-11	15	ECHOLS CIR	S-13

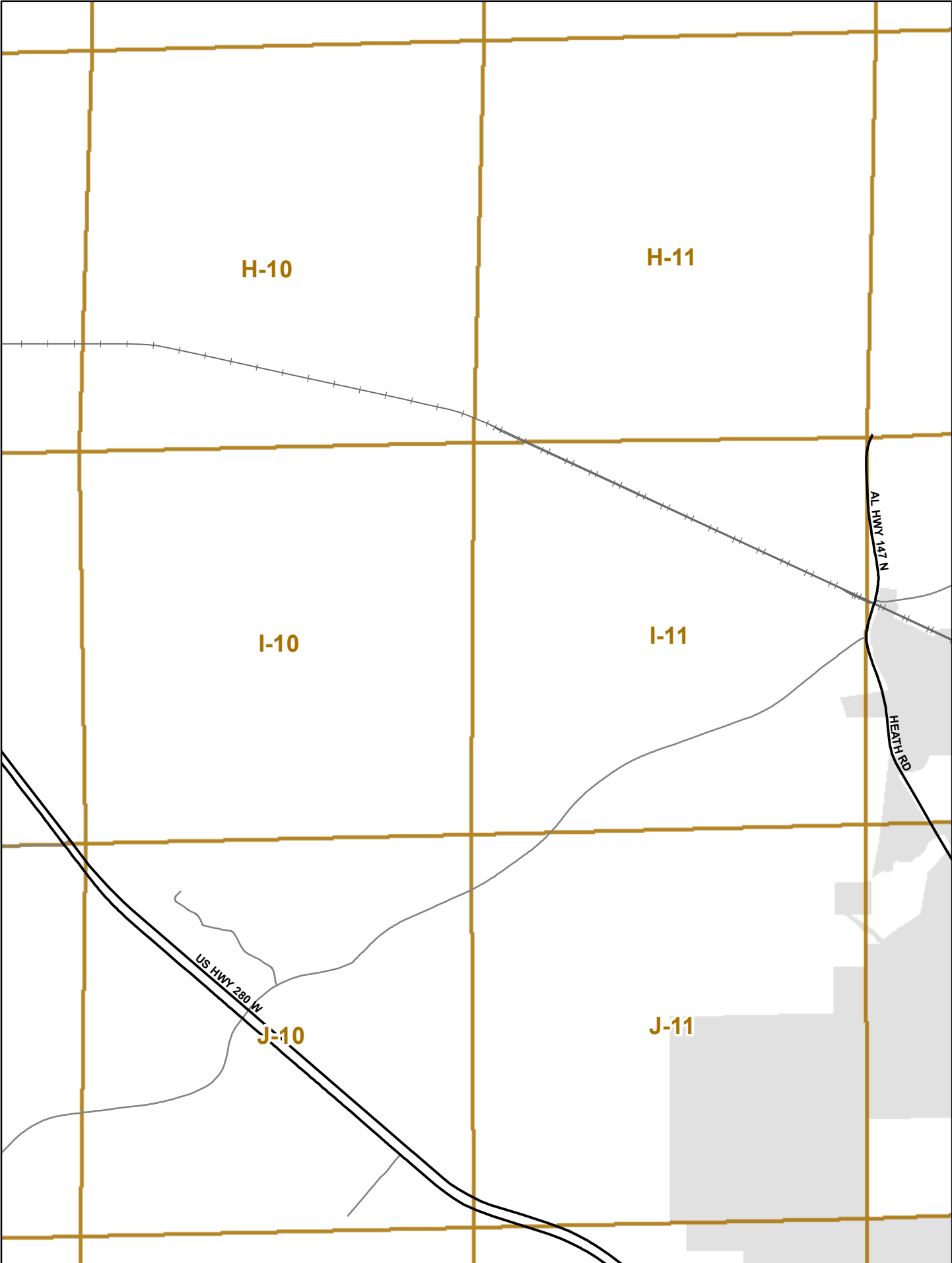
Page	Street Name	Grid	Page	Street Name	Grid	Page	Street Name	Grid
15	ECHOLS DR	S-13	10; 15	FRAZIER ST	Q-13; P-13	10; 11	HARRIS AV	P-13; P-14
11	EDEN GATE CRSG	P-15						
10	EDGEWOOD DR	P-12	14	FRONTIER CIR	Q-11	11	HARVARD DR	P-14
16	ELISE LN	S-14	10	FULLER AV	P-13	11	HARVARD PL	P-14
22	ELIZABETH DR	T-14; U-14		G		20	HAWKS LDG	U-11
16	ELKINS DR	R-14; R-15	15	GARDEN DR	R-13	20	HAWTHORN CT	U-11
			16	GARDNER DR	Q-14	16	HAYDEN AV	R-15
10	ELLINGTON WAY	N-13	16	GARRISON LN	R-14	16	HAZELWOOD CT	S-14
10	ELLIS ST	P-12	11	GATEWOOD DR	O-15; P-15	15; 16	HEARD AV	R-13; R-14
10; 11	EMBRY LN	P-13; P-14	10	GATSBY PK	O-13	16	HEARD CT	R-14
			15	GENELDA AV	Q-12; Q-13	2; 6	HEATH RD	I-12; J-12; K-12; K-13; L-13
11	EMILY AV	P-15						
15	ENGINEERING DR	Q-13	11	GENTRY DR	P-14			
2	ENSMINGER RD	I-12; I-13; H-13	14	GEORGIA AV	R-11; R-10	16	HEATHER PL	S-15
			16	GIDDEN ST	Q-14	21	HEDGEROW CIR	T-13
20	ENTERPRISE DR	U-11	15	GINN CONC	Q-13	15	HEISMAN DR	Q-12; Q-13
14	EQUINE DR	R-11	17	GLENDALE CIR	S-16			
21	ESTATE AV	T-13	17	GLENN BROOKE DR	S-16	15	HEMLOCK DR	Q-12
17; 23	ESTATE DR	S-16; T-16	15; 16	GODFREY LN	R-13; R-14	10	HERITAGE RIDGE LN	N-13
						16	HERNDON ST	S-15
14	ETHAN CT	S-11	23	GOLDEN SEDGE PL	U-16	16	HERON PT	S-15
14	ETHAN LN	S-11	20	GOLF CLUB DR	U-11; V-11	9	HEYWOOD ST	P-10
15	EXTENSION DR	Q-12				10	HICKORY LN	O-13; P-13
	F		16	GOODMAN ST	S-14	16	HICKORY WOODS DR	Q-15
16	FAIRMONT LN	R-14; R-15; S-14 S-15	16; 17	GOOSE HOLLOW DR	S-15; S-16	16	HIGH POINT DR	S-15; S-14
16	FAIRWAY DR	S-15	11	GRACE RIDGE DR	O-14	16; 17	HIGHLAND RD	R-15; R-16
20	FALCON CREST CT	U-11	7; 11	GRAND NATIONAL PKWY	M-15; N-15			
9	FALCONER DR	P-11				9	HIGHRIDGE LN	N-11
9	FALLEN OAKS CT	N-11	10	GRANITE CT	O-13	16	HILLBROOK CIR	S-15
21	FALLING LEAF LN	U-12	15	GRANT AV	Q-13	16	HILLCREST DR	Q-14
9; 10	FALLS CREST DR	O-11; O-12	17	GRAVES DR	Q-13	16	HILLSIDE CT	Q-15
						16	HILLTON CT	N-13
9; 10	FALLS CREST PL	O-11; O-12	16	GRAYSTONE LN	Q-16; Q-17	10	HILLTON CT	N-13
						17	HILTON GARDEN DR	Q-16
6	FARMSTONE RDG	M-13				11	HOLLINS RD	P-14
9	FELICITY LN	N-11	6	GREAT ELLIS LN	K-13	16	HOLLON AV	R-14
10	FELTON LN	O-13; P-13	16	GREEN ST	R-14; Q-14	10	HOLLY TREE LN	P-13
						15	HOLMES AV	Q-12
15	FERNDALE CIR	S-13	10	GREENWOOD DR	P-12	16	HOMWOOD DR	Q-14
15	FERNDALE DR	R-13; S-13	10	GREENTREE TER	P-12	23	HONEYSUCKLE DR	T-16
			3	GREGORY GLEN RD	I-14; J-14	10	HOWARD ST	P-12
16	FIELD STONE LN	S-14	16; 22	GROVE HILL RD	T-14; R-15; S-15; S-14	10	HUDSON TER	P-13
16	FIELDCREST LN	R-15				21	HUMMINGBIRD LN	T-13
20	FIELDVIEW DR	T-10				9	HUNTER CT	P-10
11	FINANCIAL CIR	O-15				17	HUNTING CREEK CT	S-16
21	FINLEY DR	T-13	16	GROVE PK	R-14; S-15; S-14	11	HUNTINGTON CT	P-15
10	FINNEGANS WAY	O-13; N-13				10	HUTCHINSON CT	P-12
			9	GUNSTON CT	P-10	9	HYDEN PARK LN	N-11
9	FIRESTONE CT	N-11		H				
16	FISK CT	Q-15	14	H C MORGAN DR	R-11	17	INDIAN HILL RD	Q-16
6	FLAGSTONE PL	M-13	10	HALAL CT	P-13	11	INDIAN PINES DR	P-15
16	FLORENCE DR	Q-14	14	HALEY LN	S-11	14	INDUSTRY DR	Q-10; R-10
14	FLORIDA AV	R-11; R-10	17	HAMILTON HILLS CT	R-17	16	INGLESIDE DR	S-15; S-14
			17	HAMILTON HILLS DR	R-17			
16	FLOWERS AV	Q-14	17	HAMILTON HILLS LN	R-17	19	INNOVATION DR	T-9; U-9
16	FLOWERS CIR	Q-14	16; 17	HAMILTON RD	R-15; R-16; R-17			
15	FONTAINE DR	R-13				11	IROQUOIS CIR	P-14
15	FORD CT	Q-13				16	IVY LN	Q-15
10	FOREST PARK CIR	P-13	7	HAMPSHIRE CT	M-14			
16	FORESTDALE DR	R-14	15	HAMPTON DR	S-13	10; 11	JACK HAMPTON DR	P-13; P-14
16	FORREST POINTE DR	S-14	16	HARDWOOD ST	R-15			
21	FORSYTHIA CT	T-13	15	HARE AV	Q-13	16	JACKSON BLVD	S-14
10; 15	FOSTER ST	P-12; Q-12	21	HARMON DR	T-12	16	JACOBS LN	S-14
			15; 16	HARPER AV	Q-14; Q-13	21	JANABROOKE LN	T-13
15	FOY UNION CIR	Q-13				16	JANET DR	R-14
16	FRANKLIN ST	S-15	16	HARPER CIR	Q-14	16	JARRETT CIR	S-14

Page	Street Name	Grid	Page	Street Name	Grid	Page	Street Name	Grid
16	JASMINE LN	R-15	15	LEM MORRISON DR	R-12;	15	MEADOWBROOK DR	R-13
10	JASON CT	P-13			R-13;	14	MEAGAN CT	S-11
16	JEFFERSON ST	S-15			Q-12	14	MEAGAN LN	S-11
10	JENKINS DR	P-12;	17	LESTER CT	S-16	17	MELISSA CT	S-16
		O-12	11	LETOHATCHEE ST	P-14	15	MELL ST	R-13;
22	JENNIFER DR	T-14;	20	LEWIS LN	U-10;			Q-13
		T-15			V-10	23	MENEWA DR	U-17;
21	JEROME CT	T-13	7	LEXINGTON WAY	M-14			U-16
16	JOANNA CT	Q-15	23	LIGHTFOOT CT	U-16	16	MERCER CIR	Q-14
16	JOCKISH ST	R-15;	14	LIGHTNESS DR	Q-11	10; 11	MERIMONT BLVD	N-13;
		Q-15	15	LILLIE LN	S-13			N-14
22	JOHNS CIR	T-14	11	LINCOLN ST	P-14	14	MIAMI AV	R-10
15	JONES ST	Q-12	15	LINDEN DR	Q-12	14	MIDDLEBROOK LN	Q-10
15	JORDAN ST	Q-12	10	LINDSEY CT	P-12	11	MIDTOWNE CT	P-15
15	JOY DR	S-13	9	LITTLE CREEK RD	P-10	17	MIKE HUBBARD BLVD	Q-16
16	JOYE PASS	S-15	20	LIVE OAK DR	V-10;	21	MILL CREEK RD	U-12;
9; 10	JUDD AV	P-12;			V-11			V-12
		P-11	17	LIVVY LN	S-16	16	MILLBRANCH DR	S-14
10	JULIE AV	P-12	20	LOBLOLLY CT	V-11	15	MILLER AV	Q-13
10	JUNIPER DR	O-13	21	LOCKE CT	T-13	16	MILLERS POINT RD	R-15
	K		16	LOCKWOOD ST	R-14	21	MIMMS LN	U-12
21	KALLIBROOKE LN	T-13	15	LOCUST CIR	Q-12	21	MIMMS TR	U-12
11	KALYPSO CIR	P-15	16	LOFTIN DR	R-14;	10	MIMOSA AV	P-13
17	KARLEE CT	R-16			S-14	10	MIRACLE RD	N-12;
16	KATIE LN	Q-15	21	LONGVIEW CT	T-13;			O-12
9	KEITH CT	N-11			T-12	15	MISSION DR	Q-12;
16	KELLIE LN	Q-15	22	LONGWOOD CIR	U-14			Q-13
14	KELSO DR	R-11	22	LONGWOOD DR	T-14;	14	MISSISSIPPI AV	R-11
14	KENAI PASS	Q-11			U-14	15	MITCHAM AV	Q-13
15	KENDAL CT	S-13	14	LSU AV	R-11	21	MOCKINGBIRD LN	T-13;
9	KENNESAW LN	N-11	9	LUNDY CHASE DR	P-10			T-12
16	KENT DR	Q-15	10	LUNSFORD DR	P-12	5	MOHICAN DR	M-10
14	KENTUCKY AV	R-11	10	LUVERNE AV	P-12	20	MONET LN	V-10
22	KENTWOOD DR	T-15	10; 15	LYNN ST	P-12;	10	MONTIANO LN	N-13
21	KERIHILL CIR	T-13			Q-12	7; 11	MONTICELLO CT	M-14;
11	KERR LN	P-15		M				N-14
9	KEYSTONE DR	N-10;	10	MADDOX ST	P-13	6; 7	MONTICELLO DR	M-14;
		N-11;	16	MADELINE LN	S-14			M-13
		O-11	16	MADISON ST	S-15	16	MONTROSE RD	S-15
15	KIMBERLY DR	R-13;	11	MALL BLVD	O-15;	15	MOORE AV	Q-13
		S-13			P-15	15	MOORE CIR	Q-13
16	KINGS WAY	Q-14	11	MALL PKWY	O-15;	16; 17	MOORES MILL DR	R-15;
16	KINSLEY CT	S-15;			P-15			R-16
		S-14	16	MALONE CT	S-15	15;	MOORES MILL RD	R-13;
10	KIPLING LN	O-13	16	MAPLE ST	Q-14	16;		R-14;
14; 20	KIRKLAND DR	S-10;	13	MARA VISTA DR	R-8	17; 23		R-15;
		T-10	17	MARIE LOOP	S-16			S-15;
16	KNOLLWOOD CT	R-14	15	MARION CIR	R-13			R-16;
14; 20	KUDERNA ACRES	S-10;	11	MARJORIE CT	O-15			S-16;
		T-10	17	MARLEY LN	S-16			S-17;
16	KURT CIR	Q-15	16	MARSHALL CIR	R-14	16; 17	MORGAN DR	T-17
	L		10; 11	MARTIN AV	P-13;			S-15;
10	LACOSTA CIR	P-13			P-14			S-16
9	LACY DR	P-10	12;	MARTIN LUTHER KING	Q-12;	15	MORNING GLORY CIR	S-13
10	LAFAYETTE PL	N-13	13;	DR	Q-13;	6	MORRIS DR	K-13;
16	LAKE HILLS RD	S-14	14; 15		Q-9;			L-12;
21	LAKE ST	T-12			Q-10;			L-13
16	LAKESHORE LN	Q-15			Q-11;	16	MOSSWOOD PL	S-15
11	LAKESIDE CIR	O-15			Q-8	15	MOTON ST	Q-12
16	LAKEVIEW DR	Q-14	15	MARY BROOKS DR	Q-12	16	MOYLE LN	S-15
16	LAKEWOOD PL	S-14	10; 11	MARY LN	P-13;	8; 9	MRS JAMES RD	N-9;
10	LAMB LN	N-13			P-14			N-10;
10	LANCASTER AV	P-13	20	MASTERS CT	U-11			N-11
10	LAUREL DR	P-13	16	MAYFAIR CT	S-15	11	MT VERNON CT	N-14
16	LAUREN LN	R-15	23	MCCURRY LN	U-16	11	MT VERNON LN	N-14
11	LAW DR	P-14	16	MCKINLEY AV	Q-14;	20	MUIR DR	O-15
15	LEE DR	R-13;			Q-15	21; 22	MULBERRY CT	V-11
		S-13	14	MCMILLAN ST	R-11;		MURPHY DR	T-14;
10	LEGACY LN	O-13;	21	MCVAY LOOP	R-10			T-13;
		N-13			T-13;	9	MURRAY CT	U-14;
					U-13			U-13
					U-16			O-10

Page	Street Name	Grid	Page	Street Name	Grid	Page	Street Name	Grid
	N							
10	N ASHE CT	N-13	22	OLD CREEK TR	U-15	9	PIEDMONT DR	N-11
16	N BROOKWOOD DR	Q-14	6	OLD FIRE TOWER RD	L-12	23	PIERCE CHAPEL RD	U-16; V-16; V-17
9	N CAMDEN CT	N-11	16	OLD MILL RD	Q-14; Q-15	10	PINE HILLS AV	O-13
9	N CAMDEN DR	N-11	11; 16	OLD STAGE RD	Q-14; P-14	17	PINEBROOK CIR	S-16
10	N CARY DR	P-13	15	OLD STONEHOUSE WAY	Q-13	15	PINEDALE DR	R-13; Q-13
10	N CEDARBROOK DR	O-13	15	OLD WRIGHTS MILL RD	S-13	6	PINK LN	M-13
6; 10; 15	N COLLEGE ST	Q-13; O-13; P-13; L-13; M-13; N-13	14	OLE MISS AV	R-11; R-10	16	PINKSTON CT	Q-15
11; 16	N DEAN RD	N-13 Q-14; O-14; P-14 Q-14	16	OLIVIA WAY	S-14	10	PITTS CIR	P-13
16	N DEBARDELEBEN ST	Q-14	11; 16	OPELIKA RD	Q-14; Q-13; P-15; P-14; O-16; P-16	11; 16	PITTS ST	Q-14; P-14
5; 9; 10; 15	N DONAHUE DR	P-12; Q-12; Q-13; M-11; N-11; N-12; O-12	14	ORCHARD CIR	Q-10	23	PLACID WOOD RD	U-16
10; 15	N GAY ST	Q-13; P-13	21	ORIOLE CIR	T-12	6	PLAINSMAN HILLS LN	K-12; K-13
10	N HERITAGE CT	P-13	21	ORIOLE DR	T-13; T-12	14	PLANT RD	R-11
10; 15	N ROSS ST	Q-13; P-13	16	OSBURN CIR	Q-15	13	PLANTATION RD	Q-9
16	N RYAN ST	Q-14	21	OUTING CLUB RD	U-12	10	PLEASANT AV	P-12
16	N SAGEWOOD CT	S-15	16	OVER LOOK CT	T-12	9	POPLAR RIDGE DR	N-11
17	NASH CREEK DR	S-17	16	OVERCUP CIR	S-15	15	PORTER AV	Q-12; Q-13
16	NELOCCO DR	R-14; Q-14	5	OVERHILL CT	M-11	9	POST OAK CT	N-11
11	NEW ARBOR TR	P-15	16	OVERTON RD	R-15	11	POTOMAC CT	N-14
16	NEWMAN DR	S-15	11	OVERWOOD CT	P-14	11	POTOMAC DR	N-14
10	NISSA CT	P-13	11	OVERWOOD PL	P-14	16	PRATHERS LAKE DR	Q-15
16	NIXON AV	Q-14; Q-15	10	OWENS RD	P-12; O-12	14	PRATT-CARDEN DR	R-11
10	NORFOLK DR	N-13	9	OXBURY ST	P-10	5	PRESERVE DR	M-10
16	NORMAN CIR	R-15	7	OXFORD CT	M-14	16	PRESLEY CT	S-15
16	NORMAN RD	R-15		P		10	PRIDE AV	P-12
10	NORTH AV	P-13	15	P O DAVIS DR	R-13	16	PRIM CIR	R-15
10	NORTHLAKE DR	P-12	21	PADGETT CT	T-12	16	PRIM DR	R-15
10	NORTHPOINTE CIR	P-12	21	PAM ST	U-12	11	PRINCETON PL	P-14
10	NORTHPOINTE DR	P-12	21	PANDA CT	T-12	11	PROFESSIONAL CIR	O-15
10	NORTHSTAR CT	P-12	16	PARK AV	Q-14	11	PROFESSIONAL PKWY	O-15
10	NORTHWOOD DR	P-12	16	PARK LANE RD	R-15	11	PULL CART LN	O-15
10	NORWOOD AV	P-13	21	PARKERSONS WAY	V-12	22	PUMPHOUSE RD	U-15; T-15
17	NOTTINGHAM DR	Q-16; R-16	9	PARSONS CIR	N-11	14	PUMPHREY AV	Q-11
	O		16	PATRICIA CIR	Q-14	15	Q	
15	OAK HILL CT	S-13	15	PATRICK RD	R-15	15	QUAD DR	Q-13
22	OAK KNOLL CIR	T-14	15; 16	PAUL PARKS LN	U-9	5	QUAIL CT	M-10
10	OAK MEADOW LN	P-13	4; 5	PAYNE ST	Q-13	9	QUAIL HOLW	N-11
15	OAK RIDGE DR	S-13		PEACHTREE CIR	S-13	6	QUARRY PL	M-13
16	OAK ST	Q-14		PEACHTREE LN	S-13; S-14	16	QUEENS WAY	Q-14
17	OAKDALE DR	R-16		PEAR TREE RD	K-11; L-9; L-10; L-11; M-9		R	
23	OCEOLA CT	U-17; U-16	11	PEBBLE CT	O-14	15	RAILROAD AV	Q-12
16; 17; 21; 22	OGLETREE RD	T-14; T-13; S-15; R-16; S-16; T-15	20	PECAN CT	V-11	10	RAINTREE AV	P-12
20	OLD BEEHIVE RD	U-10	11	PEMBROKE PL	P-15	16	RANDOLPH ST	S-15
15	OLD CAMP RD	R-12	20	PENNCROSS CT	U-11	13	RAVENWOOD DR	R-8
17; 23	OLD COUNTRY LN	S-16; T-16	10	PENNY LN	O-13	16	RAYMER PL	S-15
16; 17	OLD COUNTRY RD	S-15; S-16	5; 6	PEPPERWOOD TR	M-11; M-12	15	RED OAK CT	S-13
20	OLD COX RD	U-10	10; 15	PERRY ST	Q-13; P-13	16	REDFERN PL	S-14
			20	PERSIMMON DR	V-10; V-11	5	REDTAIL LN	M-10
			10	PETRIE RD	P-13	10	REDWOOD CT	O-13
			10	PHILLIPS AV	P-12; P-13	16	REEDE ST	Q-15
			21	PHILLIPS CT	T-12	15	REESE AV	R-13
			9	PHILMORE CT	N-11; O-11	15	RESEARCH RD	R-13
			11	PICKETT CT	P-14	11	REYNOLDS DR	O-15
						9; 14; 15	RICHLAND RD	Q-12; O-10; P-10; P-11; Q-11
						11	RICK DR	O-15
						20	RIDGEVIEW CT	U-11
						16	RIDGEVIEW LN	S-15
						10	RIDGEWOOD CT	P-13
						19	RILEY ST	T-9; U-9
						14	RIVA RIDGE RD	R-11
						16	RIVERWOOD DR	R-15

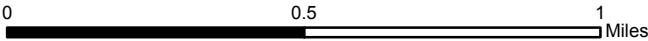
Page	Street Name	Grid	Page	Street Name	Grid	Page	Street Name	Grid
9	ROANOKE LN	N-11			V-15;	10; 11	SOCOPATOY CT	P-13;
21	ROBIN DR	T-13			V-16			P-14
16; 17	ROCK FENCE RD	S-15;				14	SOLAMERE CT	Q-11
		S-16				14	SOLAMERE LN	Q-11
21	ROCK LEDGE CT	T-12				13	SOMERSET CT	R-8
22	ROCKDELL LN	U-15	11	SANDSTONE LN	O-14	6	SOPHIA WAY	M-13
17; 23	ROCKWOOD LN	S-16;	21	SARA ST	T-12	15	SOUTHPARKE DR	S-12
		T-16	10	SARAH LN	N-12	9	SOUTHRIDGE CT	P-11
23	ROCKY HILLS DR	T-16	11	SAUGAHATCHEE RD	P-15	15	SOUTHVIEW DR	S-13
20	ROLLING RIDGE RD	U-10;	9	SCARSBORO LN	N-11;	11	SPARKMAN DR	O-15
		V-10			O-11	10	SPENCER AV	P-12
11	RONALD LN	P-15	16	SCOTT ST	R-14	21	SPIRIT DR	T-12
15	ROOSEVELT CONC	Q-13	11	SCOTTWOODS DR	P-15	10; 11	SPRING ST	P-13;
15	ROOSEVELT DR	Q-13	14	SEA BISCUIT LN	R-11			P-14
21	ROSALIE CT	T-12	9	SEAGRAVE CT	N-11;	22	SPRINGHILL DR	T-15
16	ROSEMARY CT	R-15			O-11	22	SPRINGWOOD CT	T-15
21	ROSIE ST	T-12	10	SEAY CIR	P-13	22	SPRINGWOOD DR	U-15;
15	ROSS CIR	Q-13	10	SEAY ST	P-13			T-15
9	ROXANNA CT	N-10	14	SECRETARIATE ST	R-11;	11	STAGE RD	P-14
11	RUNNINGVINE LN	P-15			R-10	20	STANFIELD DR	V-11
11	RUSTIC RIDGE CT	P-14	10	SEHOY CIR	P-13	16	STANTON DR	S-14
11	RUSTIC RIDGE RD	P-14	13	SEMAPHORE DR	R-8	16	STAPLES CT	S-15
	S		11	SEMINOLE ST	P-14	11	STARR CT	P-15
10	S ASHE CT	N-13	5	SEQUOIA DR	M-10	11	STEPHANIE CT	O-15
16	S BROOKWOOD DR	R-14;	23	SERENITY CIR	U-16	16	STERLING CT	R-14
		Q-14	9	SHADOW BEND LN	N-10;	11	STEVEN ST	P-15
					N-11	9	STILL HUNT LN	P-11
9	S CAMDEN CT	N-11	9	SHADOW PL	N-10	16	STINSON CT	S-15
10	S CARY DR	P-13	9	SHADOWWOOD LN	N-10	16	STINSON DR	S-15
10	S CEDARBROOK DR	O-13	23	SHADY SPRINGS DR	T-17	11	STOKER ST	P-15;
15;	S COLLEGE ST	R-12;	11	SHAWNEE ST	P-14			P-14
20; 21		R-13;	20; 21	SHELL TOOMER PKWY	T-13;	9	STONE POINTE DR	N-11
		S-12;			T-11;	14	STONEGATE DR	R-11;
		Q-13;			T-12;			S-11
		T-11;			U-12;	5	STONEHAVEN DR	M-10
		T-12;			U-13	16	STONERIDGE DR	R-15
		U-11;			N-15	3; 2; 6	STONEWALL RD	J-14;
		V-11	11	SHELTON COVE LN	P-14			J-13;
16	S DEAN RD	R-14;	11	SHELTON LN	P-14			K-13
		Q-14	10; 11	SHELTON MILL RD	P-13;			U-16
16	S DEBARDELEBEN ST	Q-14			O-14;	23	STRATFORD LN	S-13
15	S DONAHUE DR	R-12;			P-14;	15	STUART CIR	Q-12
		R-13;			N-14;	15	STUBB AV	P-10
		S-13;			N-15	9	SUDELEY CT	Q-14
		Q-12	11	SHERIDAN GLEN CRSG	P-15	16	SUMMER HILL RD	S-13
21	S EVERGREEN DR	T-13	15; 16	SHERWOOD DR	R-13;	15	SUMMERTREES DR	T-10
15; 16	S GAY ST	R-13;			R-14	20	SUMMIT LN	P-14
		S-13;	16	SHORT ST	Q-14	11	SUNDILLA CT	S-13
		S-14;	9; 10;	SHUG JORDAN PKWY	R-11;	15	SUNNYSLOPE AV	S-13
		Q-13	14; 15		R-12;	15	SUNNYSLOPE CT	T-10;
10	S HERITAGE CT	P-13			P-12;	20	SUNSET DR	T-11
15	S ROSS ST	Q-13			O-13;			Q-8
16	S RYAN ST	Q-14			O-12;	13	SURREY LN	N-11
16	S SAGEWOOD CT	S-15			P-11;	9	SUTHERLAND LN	S-15;
9	S YARBROUGH FARMS BLVD	P-11			Q-11	16	SWEETWOOD CIR	S-14
16	SAINT ANDREWS LN	S-15	6	SIENA PL	M-13			O-13
21	SAINT CHARLES CT	T-13	9	SIERRA CT	N-11	10	SYCAMORE DR	
21	SAINT JAMES CT	T-13	15	SIMMONS DR	Q-13		T	
21	SAINT JAMES DR	T-13	14	SIMMS RD	R-11	10; 11	TACOMA DR	P-13;
21	SAINT JOHN CT	T-13	16	SINGLETON ST	R-15;			P-14
21	SAINT PATRICK CT	T-13			Q-15	15	TALBERT DR	Q-13
9	SALFORD ST	P-10	17	SKYWAY DR	Q-16	9	TALCOTT CT	N-11;
15	SALMON ST	R-13	16	SLADE CT	R-15			O-11
11	SAMANTHA CT	O-15	11	SLATE CT	O-14	14	TALEEDA CT	R-11
10	SANDERS CT	O-13	15	SLAUGHTER AV	Q-12	13; 14	TALHIEM DR	S-9;
10; 15	SANDERS ST	Q-13;	14	SLIPPERY ROCK AV	R-10			S-10
		O-13;	9	SNOWSHILL LN	P-10	13; 19	TALHIEM ST	S-9;
		P-13	17; 23	SOCIETY HILL RD	S-17;			T-9
20;	SANDHILL RD	U-11;			T-16;	13	TALLYHO CT	Q-8
21;		V-11;			T-17;	13	TALLYHO DR	Q-8
22; 23		V-12;			U-16;	20	TAMPLIN DR	T-10
		V-13;			V-16	16	TANGLEWOOD AV	S-14
		V-14;						

Page	Street Name	Grid	Page	Street Name	Grid	Page	Street Name	Grid
23	TARA LN	U-16; V-16		W		10; 15	WHITE ST	Q-13; P-13
16	TAYLOR CT	S-15; S-14	15	W CHEWACLA DR	Q-13	9	WHITTINGTON ST	P-10
16	TEABERRY CT	S-15	10	W DRAKE AV	P-12; P-13	16	WILD GINGER LN	R-14
14	TEAGUE CT	Q-11	4; 5; 6; 9	W FARMVILLE RD	M-11; M-12; M-13; M-9; M-10; N-10; N-11	21	WILDERNESS LN	U-13
5	TEALE LN	M-10				9	WILDWOOD DR	P-10
20	TECHNOLOGY PKWY	U-11				15	WILLIAMS AV	Q-13
11	TEMPLE ST	P-14				13	WILLIS TURK RD	Q-8; R-8
14	TENNESSEE AV	R-11				9; 14	WILLOW CREEK RD	P-10; Q-10
16	TERRACE ACRES CIR	R-14	15	W GLENN AV	Q-12; Q-13	17	WILMINGTON CT	Q-16
16	TERRACE ACRES DR	R-14; R-15	14; 15; 20	W LONGLEAF DR	S-11; S-12; T-11	15	WILMORE DR	Q-13
9	TETBURY CT	P-10				10	WILSON ST	O-13
20	THISTLE LN	U-10				13	WIMBERLY RD	Q-8; R-8; R-9; S-9
15	THOMAS ST	Q-13	15	W MAGNOLIA AV	Q-12; Q-13			
10	THOREAU PK	O-13	14; 15	W SAMFORD AV	R-12; R-13; Q-12; Q-13; Q-11	16	WINDING WAY	R-15
10	THORNAPPLE LN	P-13				15	WINDSOR CT	S-13
11; 16	THORPE ST	Q-14; P-14				15	WINDSOR DR	S-13
15	THREAT CT	S-13	15	W THACH AV	Q-12; Q-13	16; 22	WINDWAY RD	S-15; T-15
15	TICHENOR AV	Q-13				17	WINDY HILL CIR	Q-17
17	TIFFANIE CT	S-16				17	WINDY HILL PL	Q-16
15	TIGER ST	Q-13	15	W THACH CONC	Q-12; Q-13	17	WINDY HILL RD	Q-16; Q-17
10	TIMBERDALE CT	P-13						
20	TIMBERWOOD DR	V-10; V-11	20; 21	W VETERANS BLVD	T-10; T-11; T-12	9	WINGFIELD CRSG	N-11
16	TISDALE CIR	Q-14				9	WINSTON CT	O-10
10	TIVOLI VILLAGE DR	N-13	16	WALDEN LN	R-14; S-14	23	WINTERHAWK DR	U-17
15	TOOMER ST	Q-13				14;	WIRE RD	R-11; S-11; R-12; Q-12; S-10; T-9; T-10
15	TOWN CREEK DR	R-13; S-13	16	WALDROP CT	S-14	15;		
11	TOWNSEND CT	P-15	16	WALKER CIR	S-14	19; 20		
10	TRACY CT	P-12	15	WAR EAGLE WAY	Q-12; Q-13			
9	TRAILRIDGE RD	N-11	10	WARE DR	P-12			
13	TROTTERS CT	Q-8	16	WARRENTON ST	S-15	9	WOOD CIR	N-11
10	TUCKER AV	P-12	15	WARRIOR CT	Q-13	16	WOODBERRY CIR	R-15
14	TULANE AV	R-10	11	WASHINGTON CT	P-14	15; 16	WOODEN BRIDGE DR	S-13; S-14
11	TULANE RD	P-14	17	WATER OAK CIR	S-16			
11	TULIP CT	O-15	11	WATERCREST CT	N-14	15	WOODFIELD DR	R-13
10; 11	TULLAHOMA DR	P-13; P-14	7; 11	WATERCREST DR	M-14; N-14	16	WOODLEY CIR	R-15
9	TURKEY TR	N-11	14	WATERFORD RD	Q-10	16	WOODLEY RD	R-15
10	TURN LAKE CT	O-12	9	WATERSTONE CIR	P-10	21	WOODVIEW CT	T-12
10	TURN LAKE DR	O-12	21	WATTS LOOP	T-13; U-13	9	WOODY DR	P-10
11	TURNBURY LN	N-15				15	WRIGHT ST	Q-13
7; 11	TURTLE CREEK CT	M-15; N-14; N-15	11	WAYNEWOOD CT	P-14	15;	WRIGHTS MILL RD	T-13; R-13; S-13; R-14; S-14; Q-13; U-13; V-13; V-14
6	TUSCANY HILLS DR	M-13	16	WEATHERFORD ST	R-14; S-14	16;		
6; 10	TUSCANY PL	M-13; N-13	14	WEBSTER RD	R-11; Q-11; R-10	21; 22		
17	TUTTON DR	R-16	9	WEDGEWOOD CT	N-11			
11	TWIN FORKS AV	P-14	10	WELCH CRSG	N-13	10	WYNN AV	P-13
11	TY CT	O-15	16	WELLINGTON ST	S-15		Y	
	V		21	WEST CREEK PKWY	T-12	11	YALE LN	P-14
10	VALENTINO CT	N-13	11	WEST LN	P-15	9; 10	YARBROUGH FARMS BLVD	O-11; Q-12; P-11
14	VANDERBILT AV	R-10	21	WEST PACE BLVD	T-12; U-12			
16	VARNER AV	Q-15	19	WEST TECH LN	U-9	14	YEAGER LN	S-11
16	VARNER CT	Q-15	17	WESTBURY CT	Q-16	9	YEARLING CT	N-11
10	VELMA CIR	P-12	23	WESTMINSTER CT	U-16; V-16	16	YORKSHIRE DR	R-15
16	VFW RD	S-14				14	YUKON DR	Q-11
10; 15	VICKERSTAFF ST	P-12; Q-12	9	WESTON ST	P-10		Z	
11; 16	VILLAGE CIR	Q-14; P-14	21	WESTOVER ST	U-12	10	ZELLARS AV	P-12
16	VILLAGE DR	Q-14	10	WESTVIEW DR	P-12	10	ZELLARS CT	P-12
15	VILLAGE VIEW LN	Q-12	11	WHATLEY RD	O-15			
10	VINCENTE DR	N-13	23	WHISPER RIDGE RD	U-16			
10	VINCI WAY	N-13	20	WHISPERING PINES RD	U-10			
15	VIRGINIA AV	R-13	11	WHITAKER LN	P-14			
			22	WHITE OAK LN	T-14			



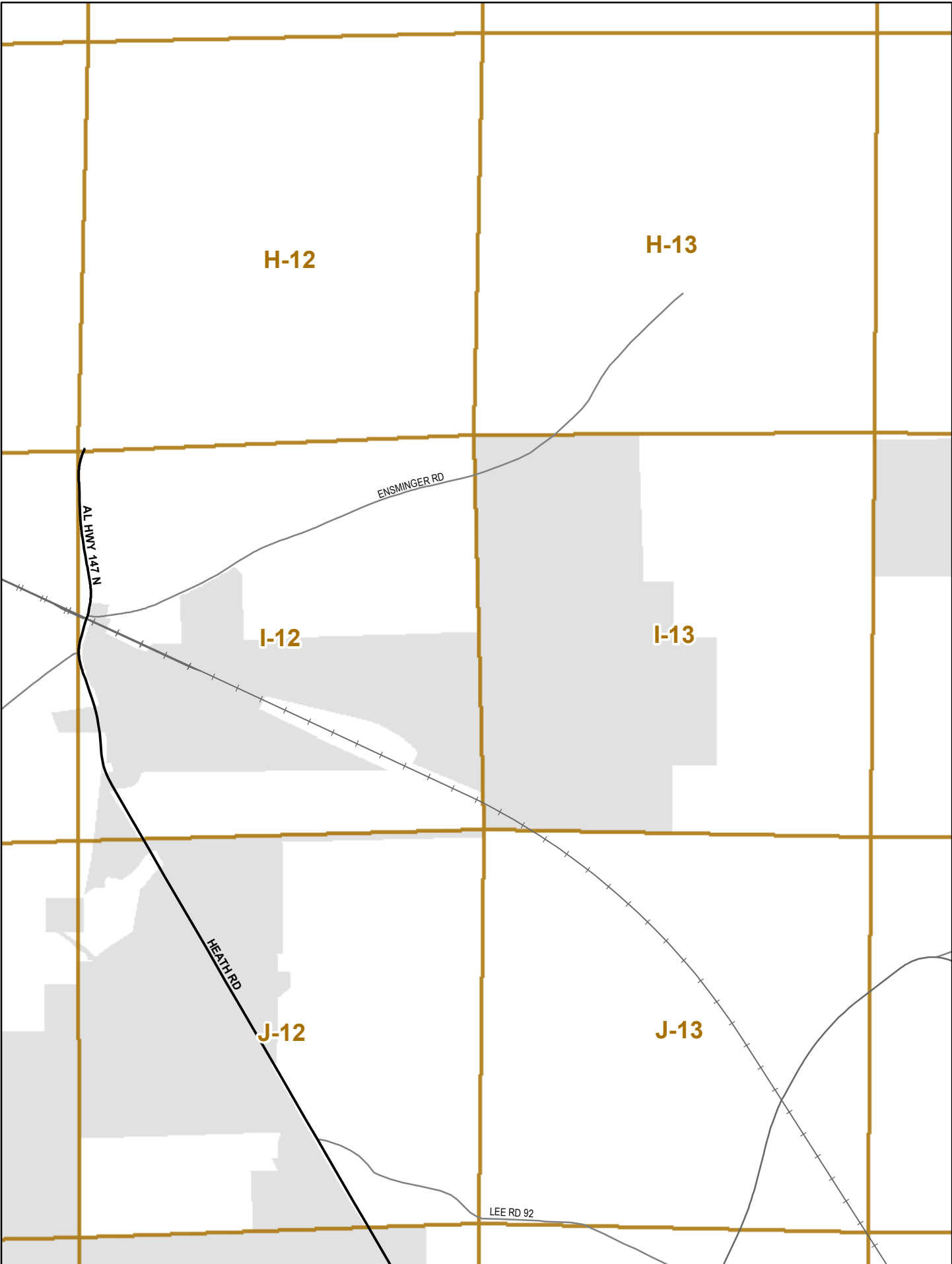
Continued on Page 2

Continued on Page 5

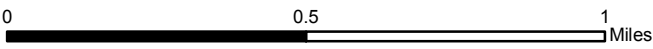


Continued on Page 1

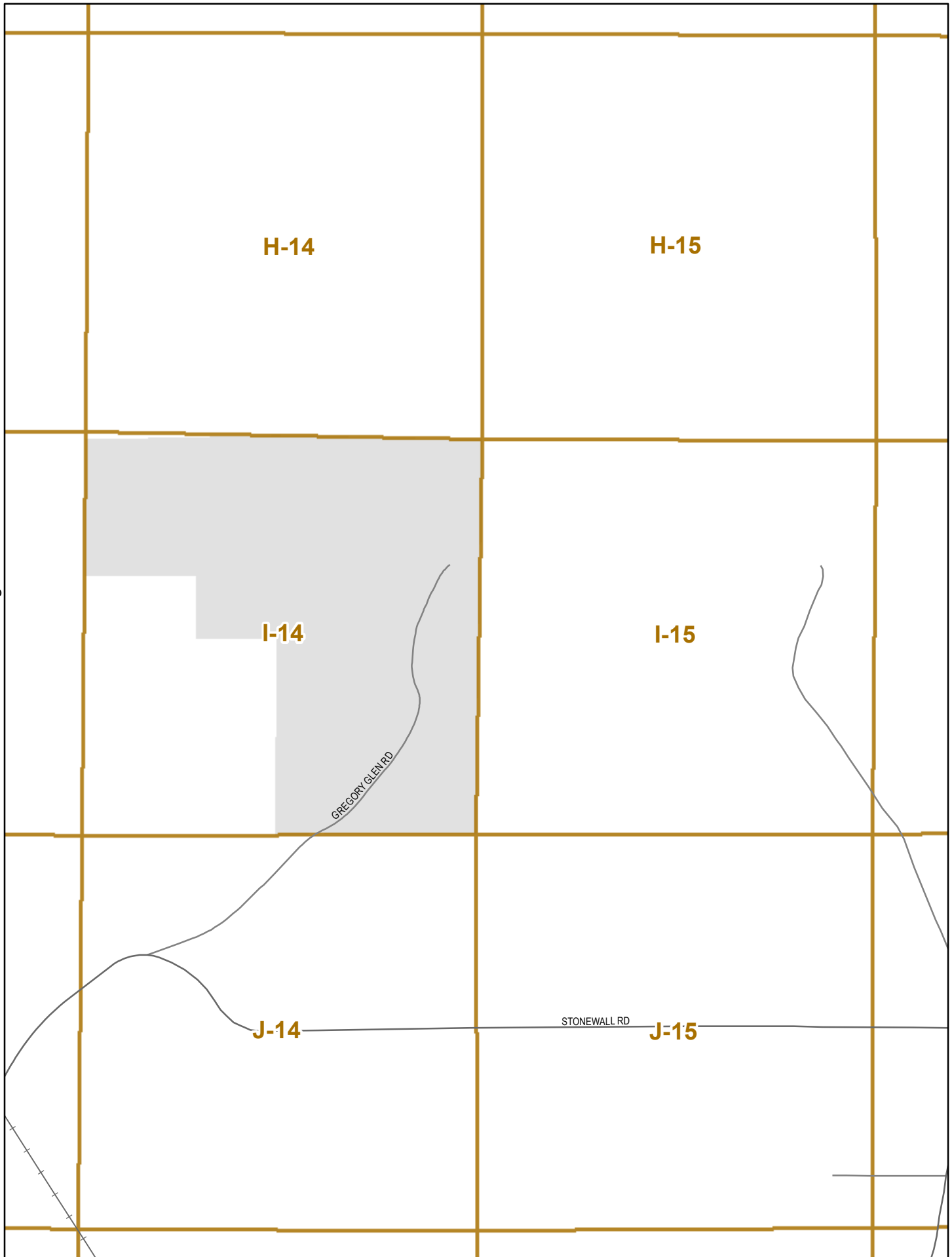
Continued on Page 3



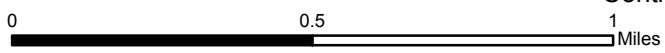
Continued on Page 6

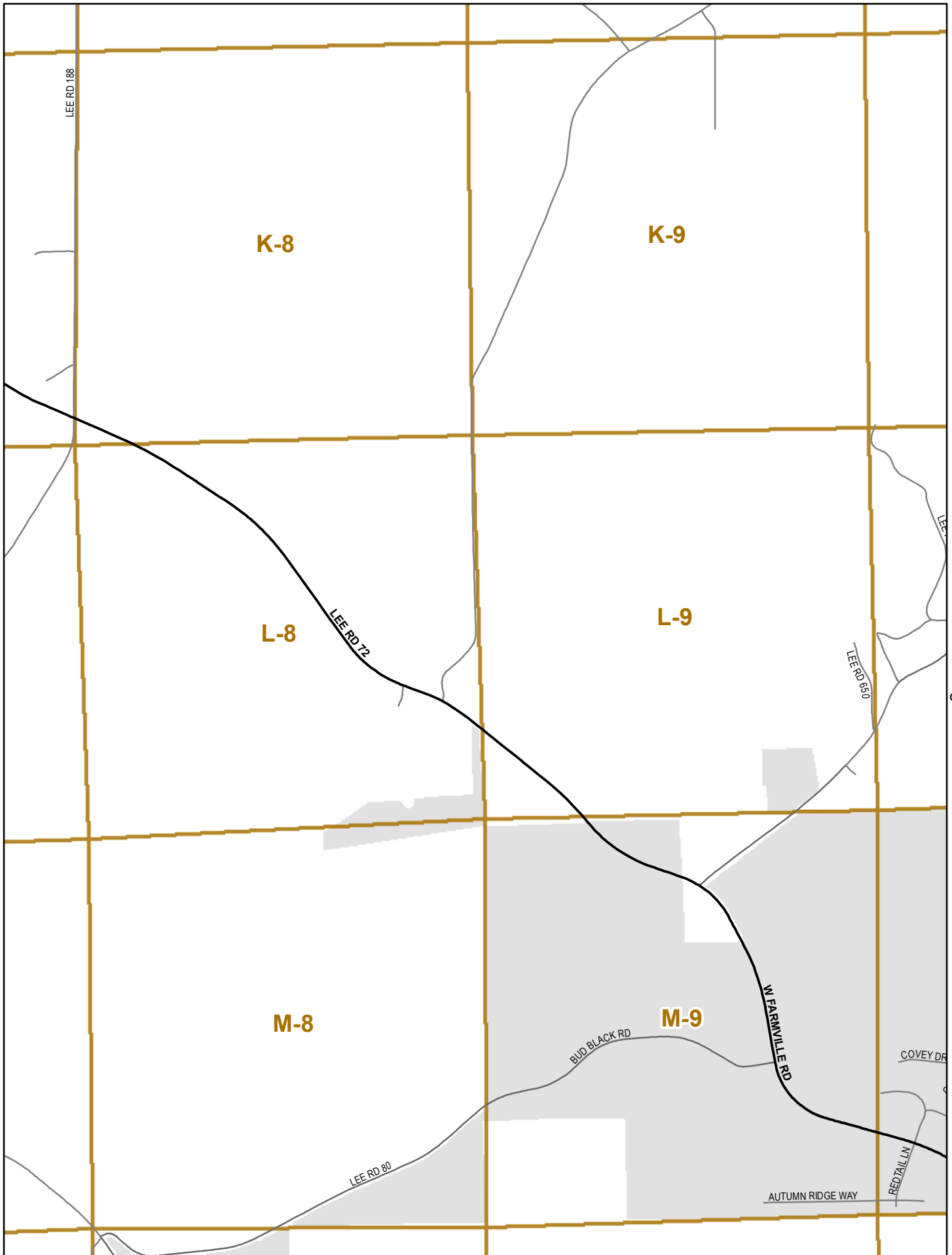


Continued on Page 2



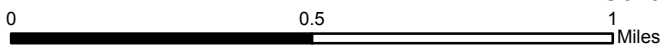
Continued on Page 7

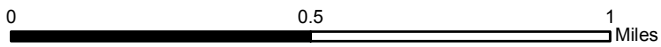
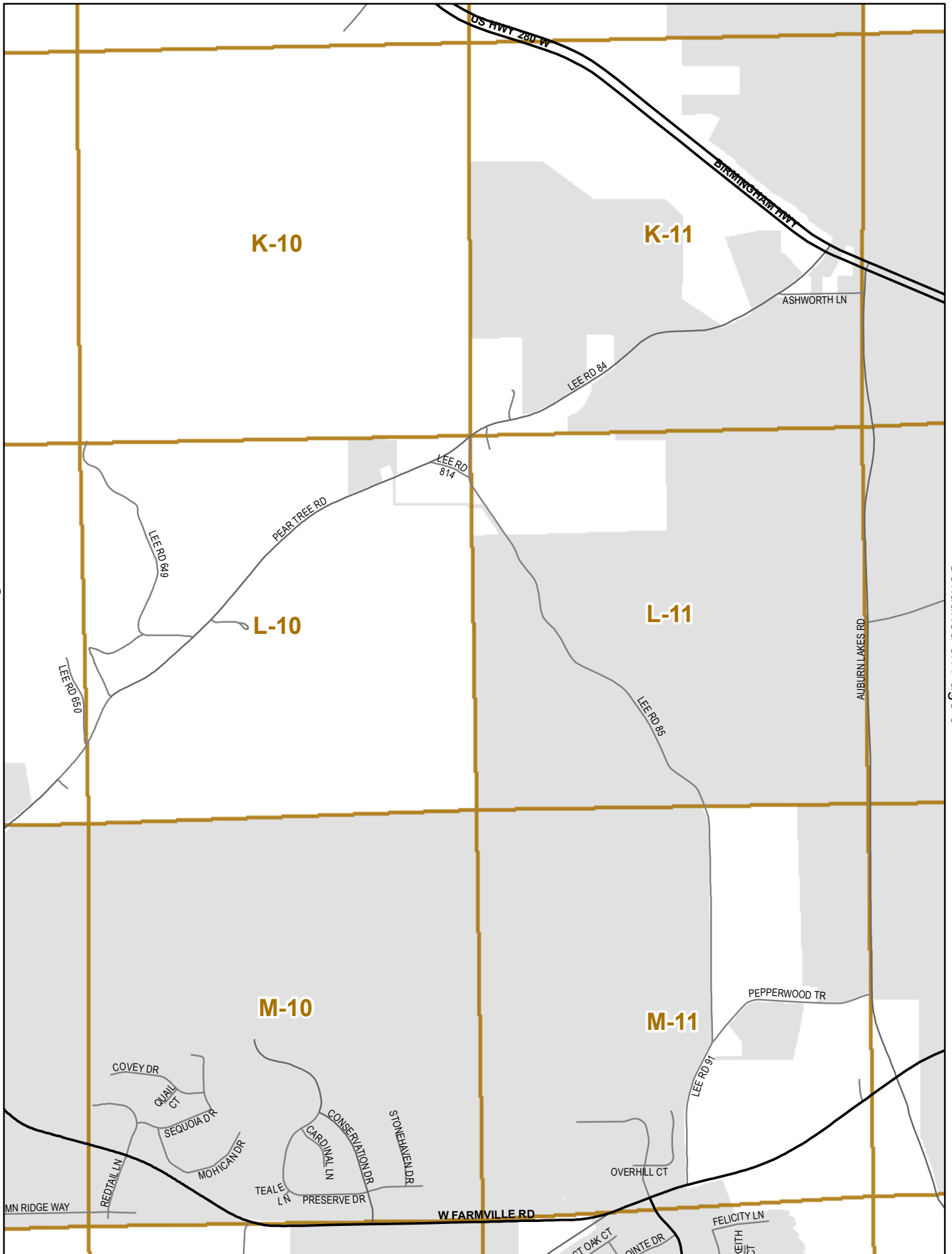


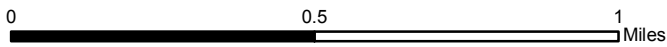
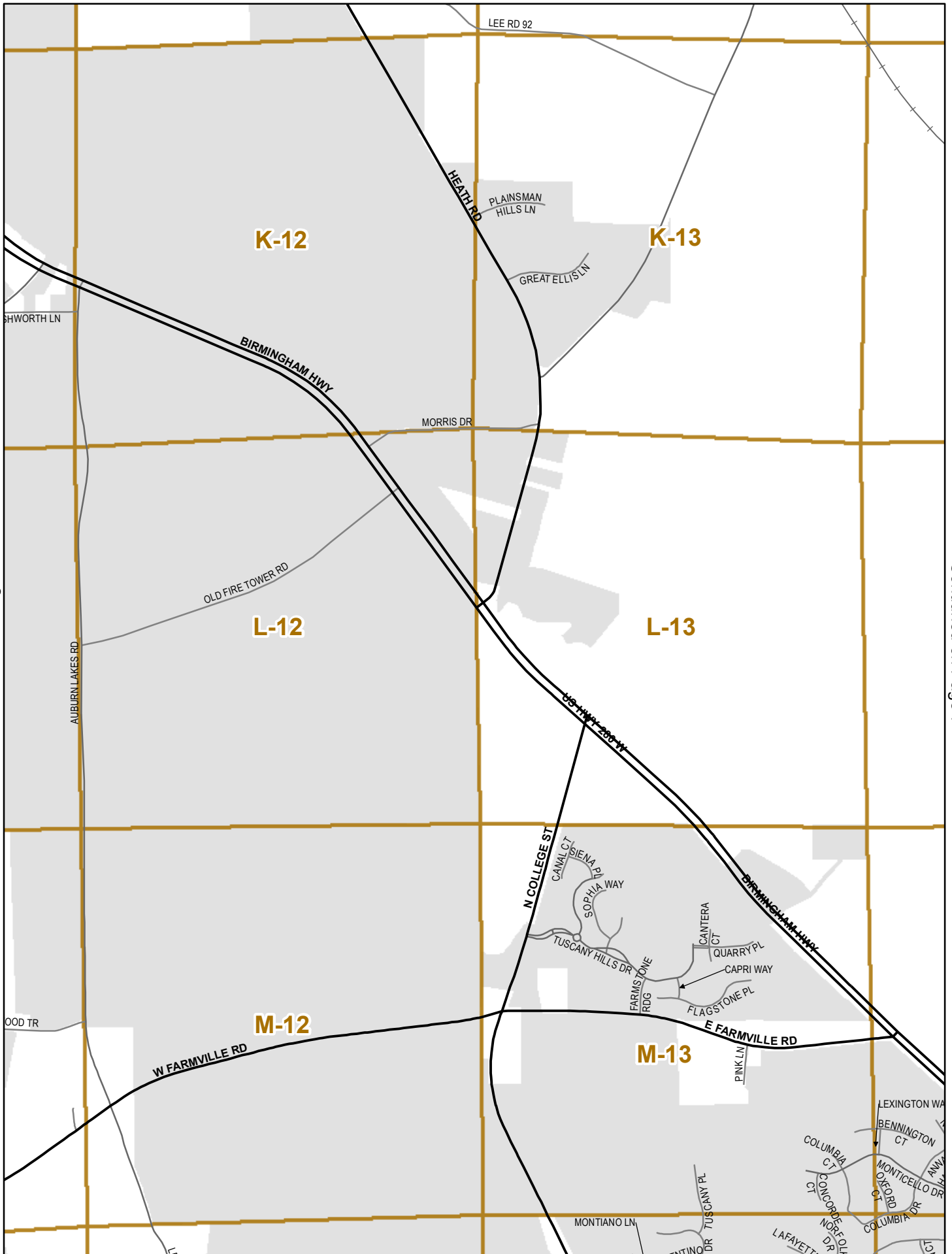


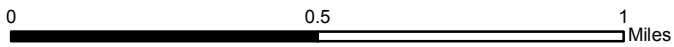
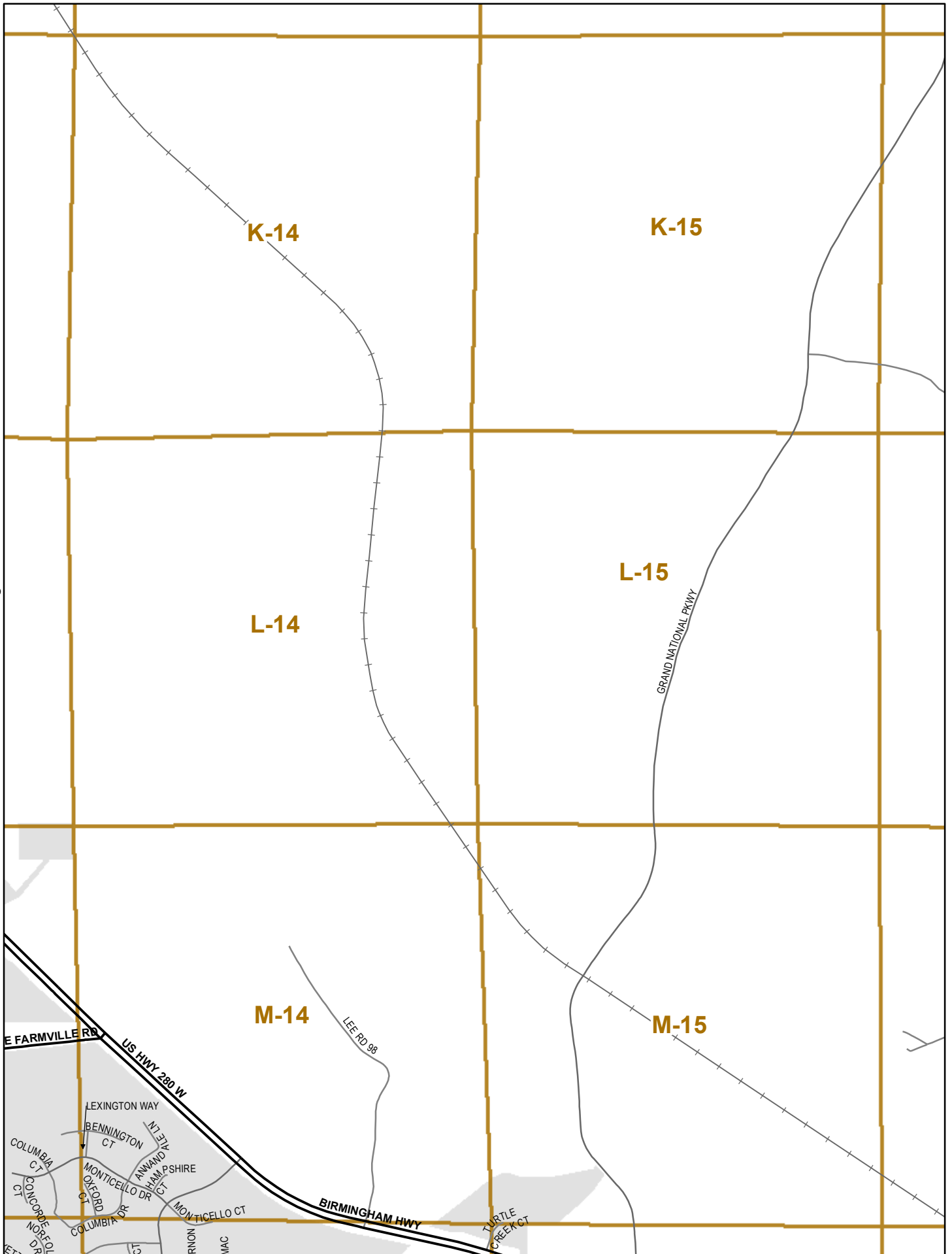
Continued on Page 5

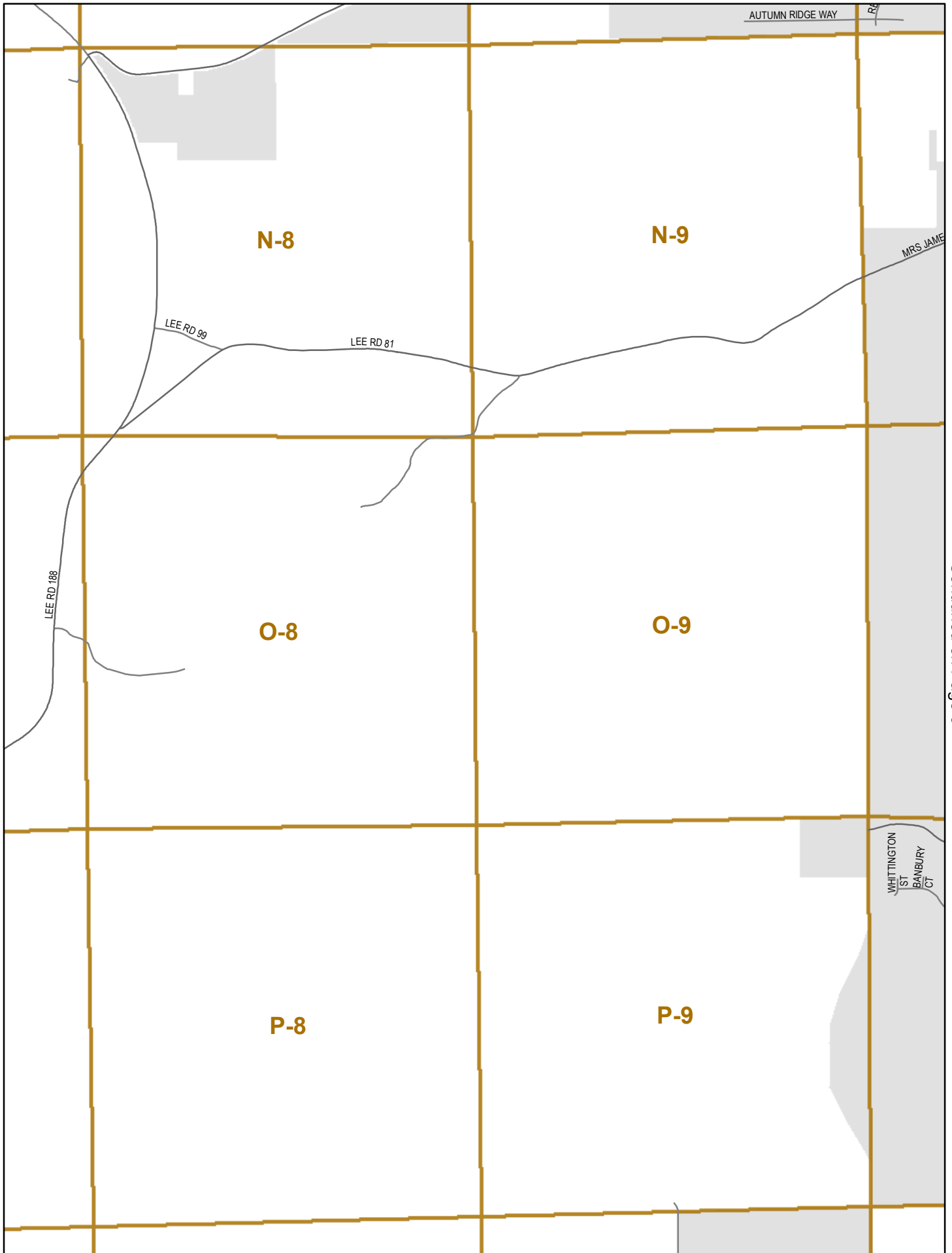
Continued on Page 8






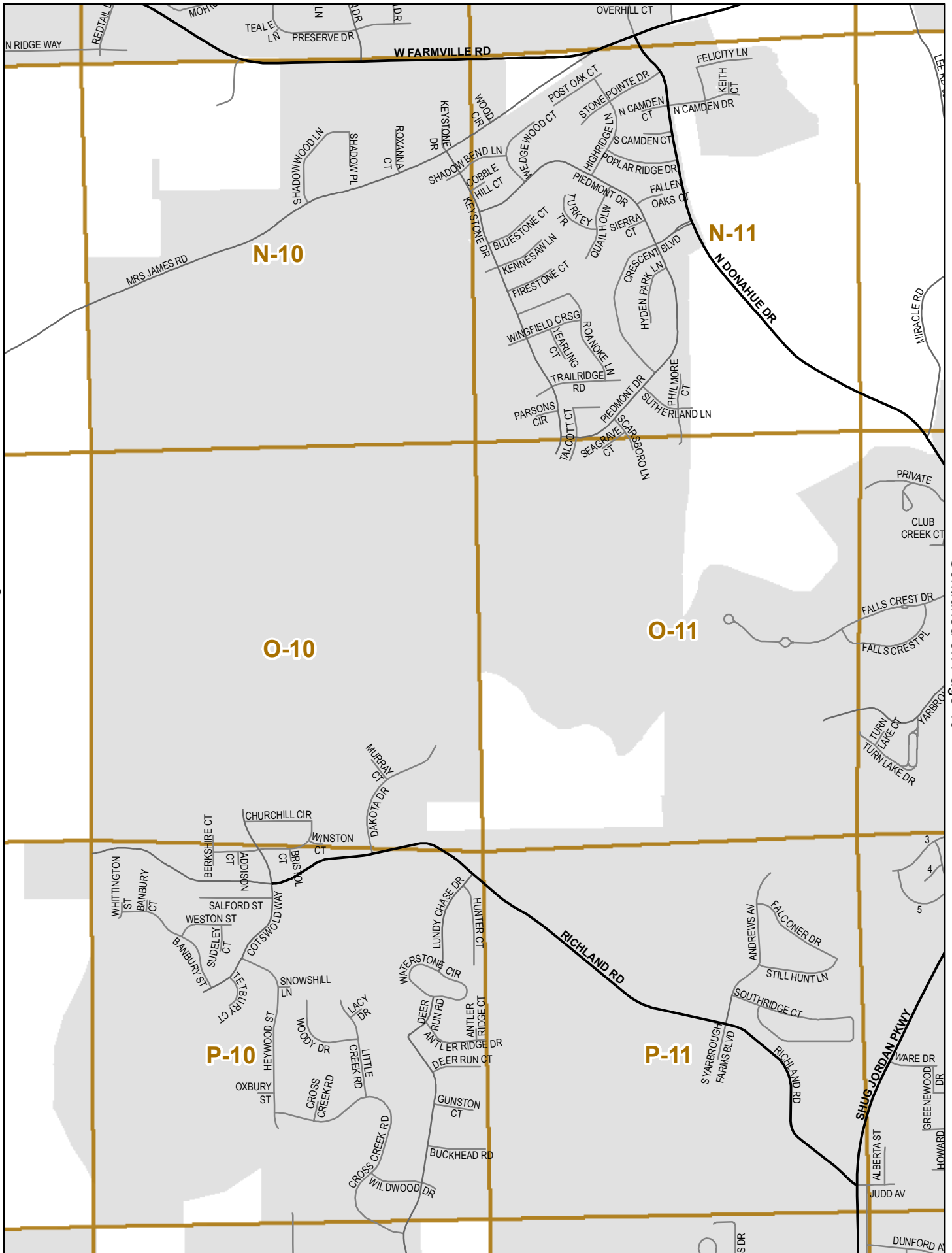






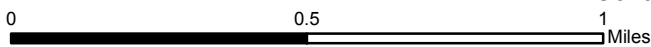
Continued on Page 9

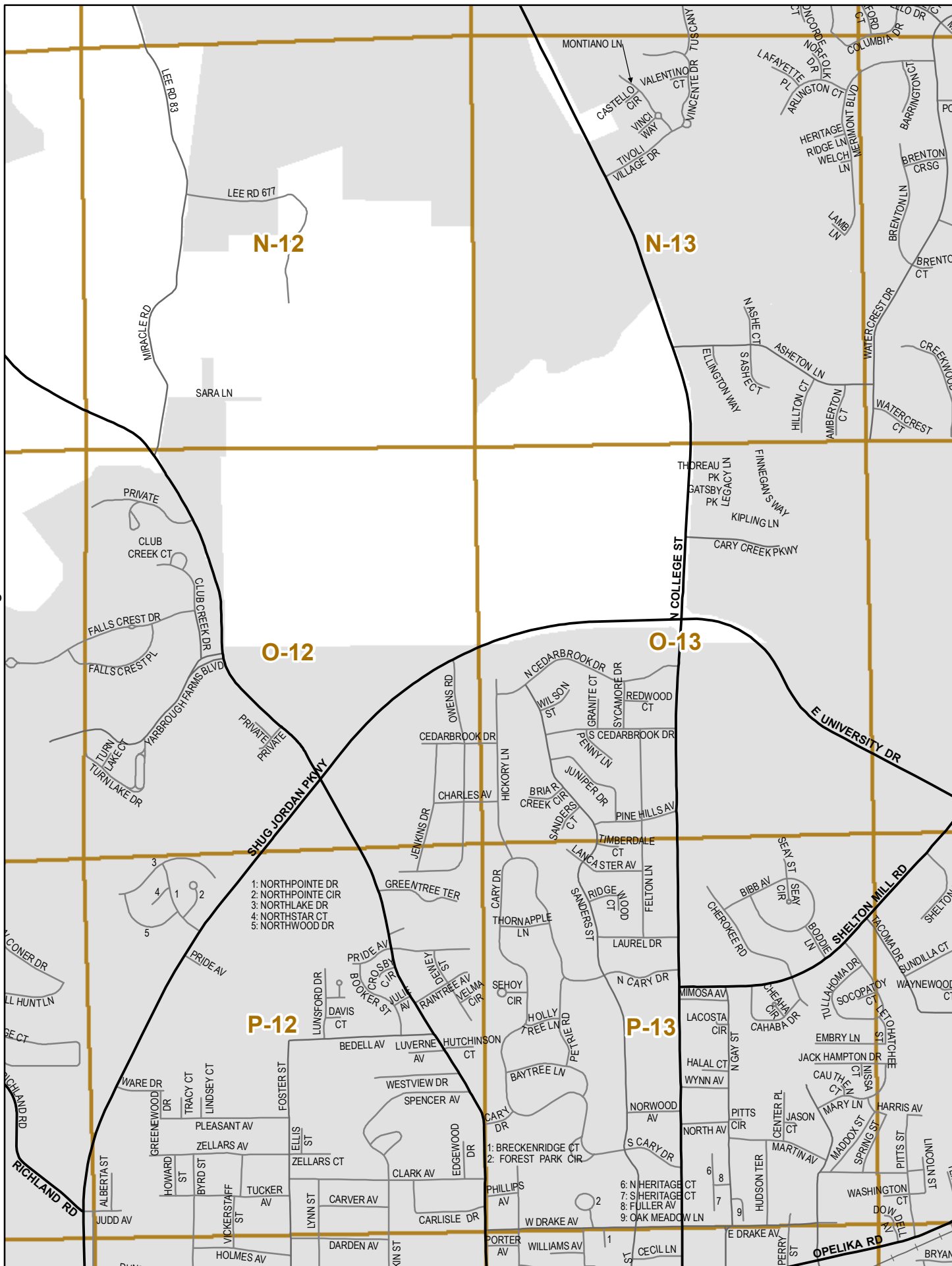




Continued on Page 8

Continued on Page 10





N-12

N-13

O-12

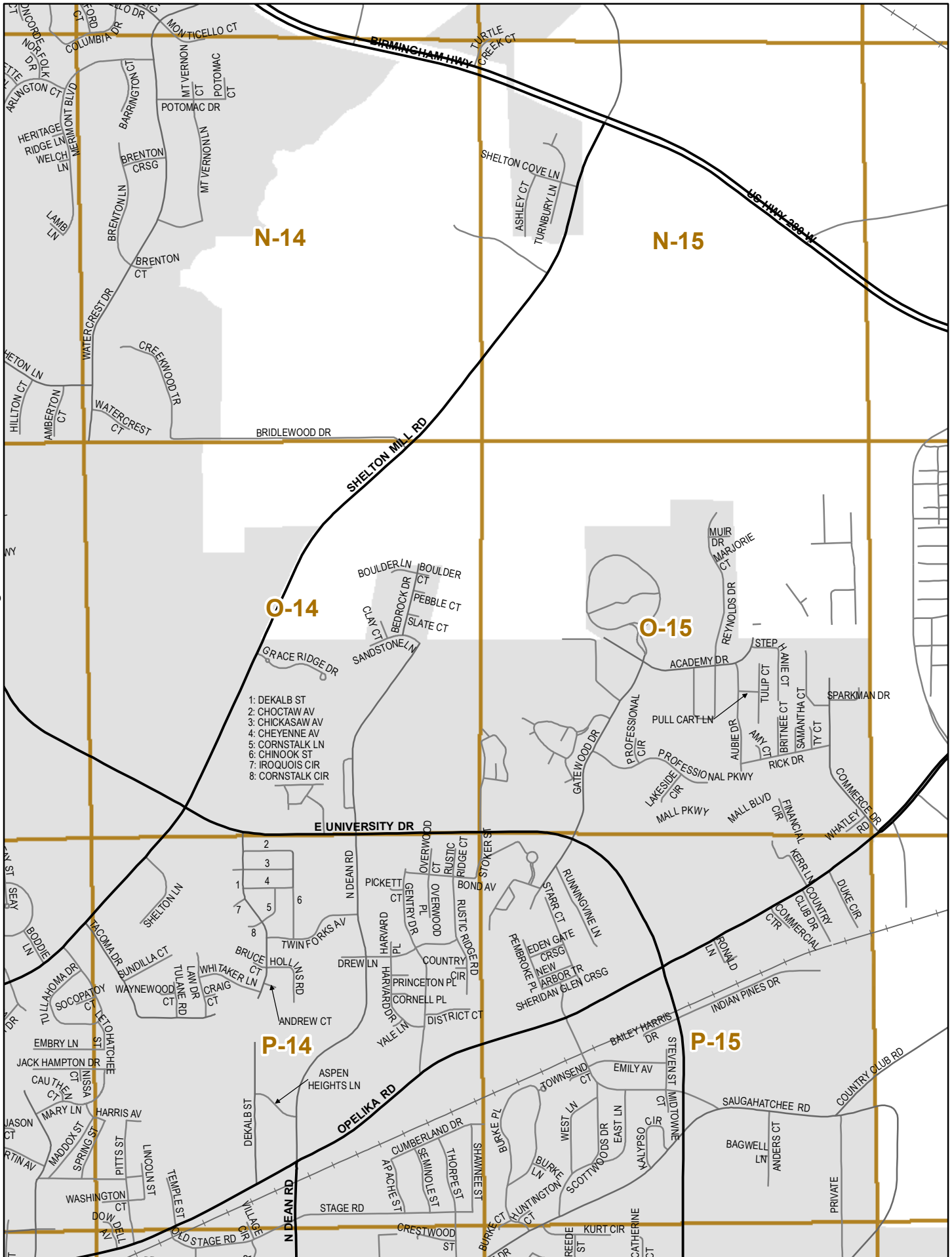
O-13

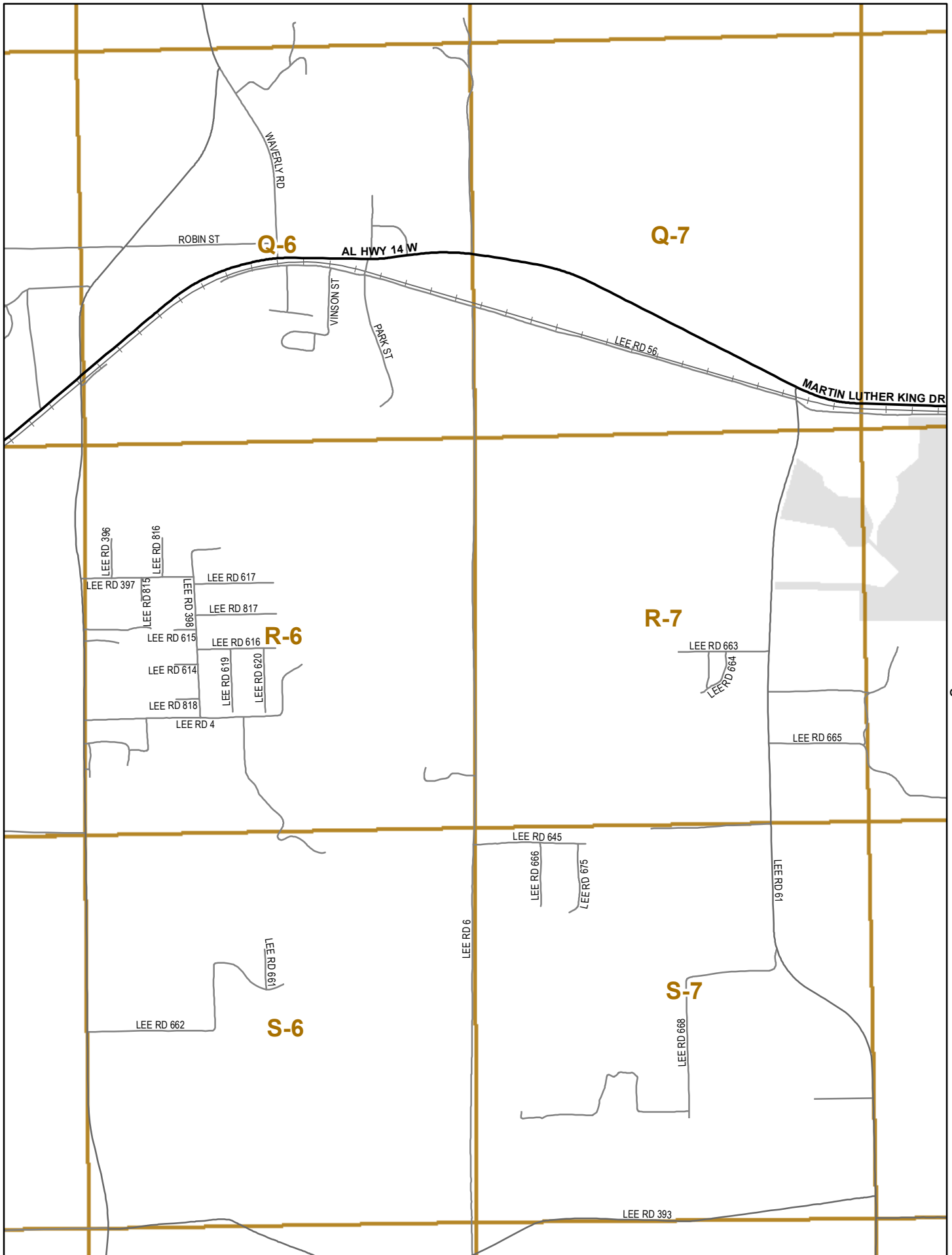
P-12

P-13

- 1: NORTHPOINTE DR
- 2: NORTHPOINTE CIR
- 3: NORTHLAKE DR
- 4: NORTHSTAR CT
- 5: NORTHWOOD DR




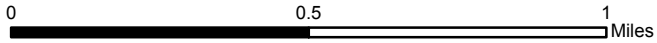
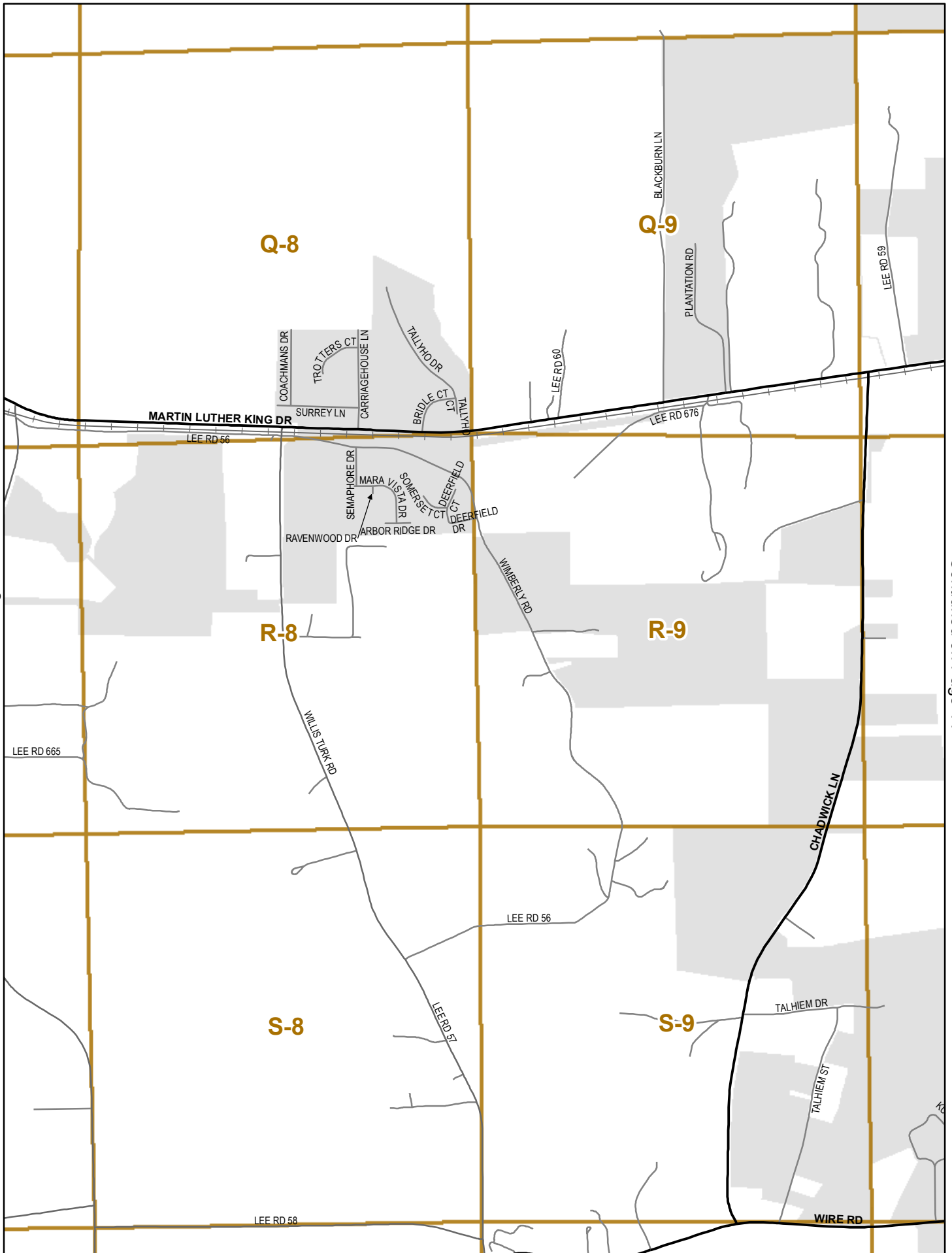


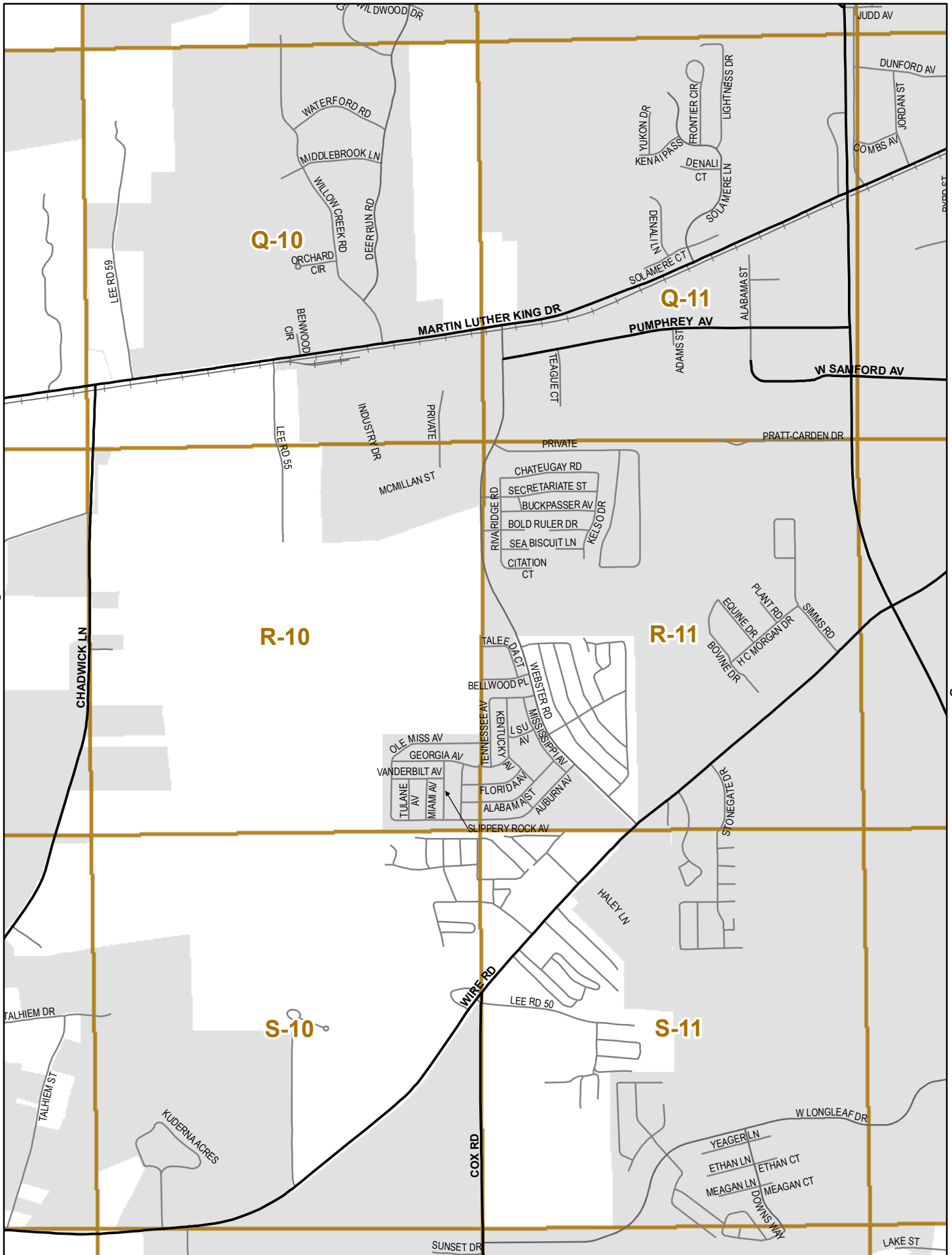


Continued on Page 13

Continued on Page 18



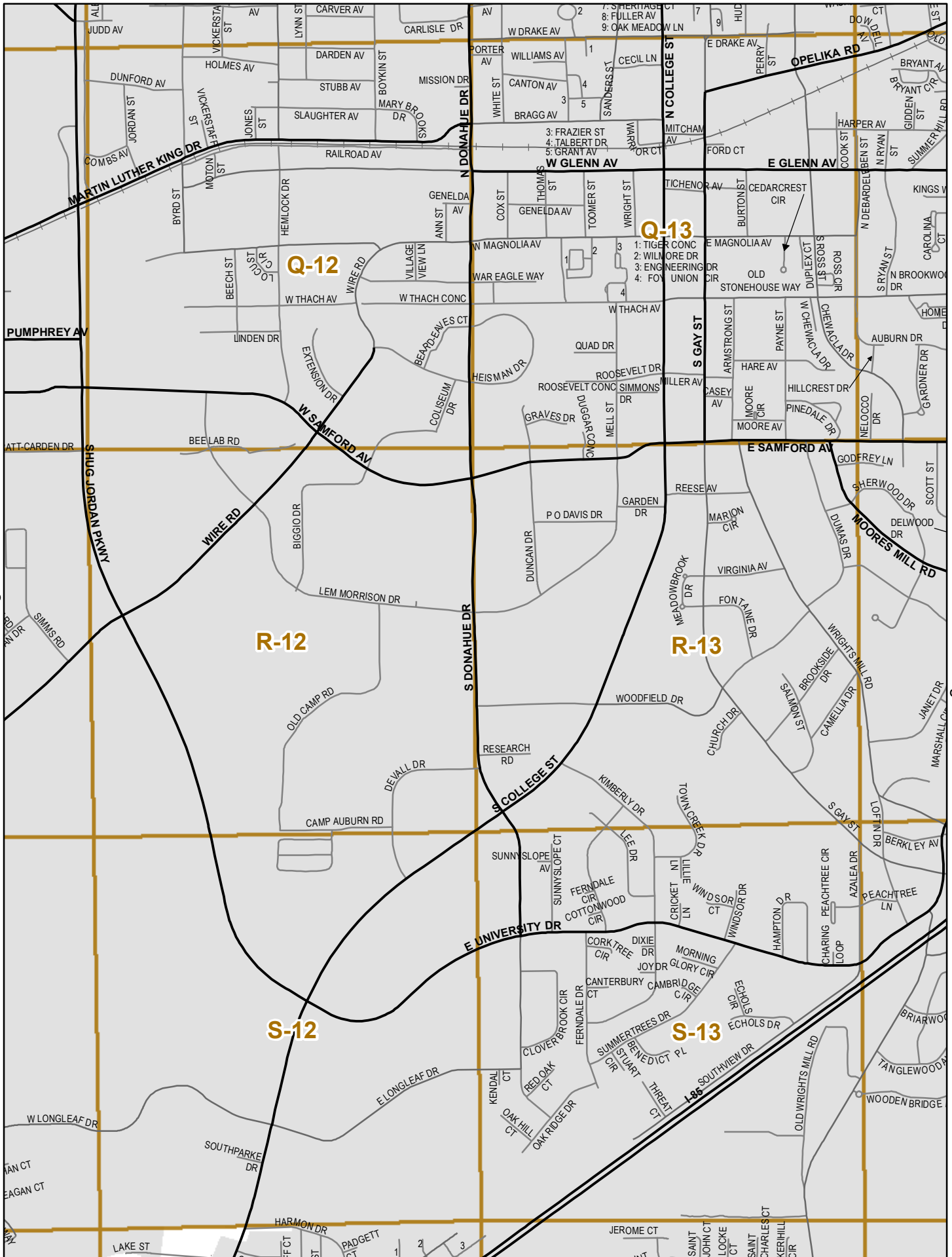




Continued on Page 13

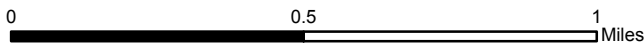
Continued on Page 15

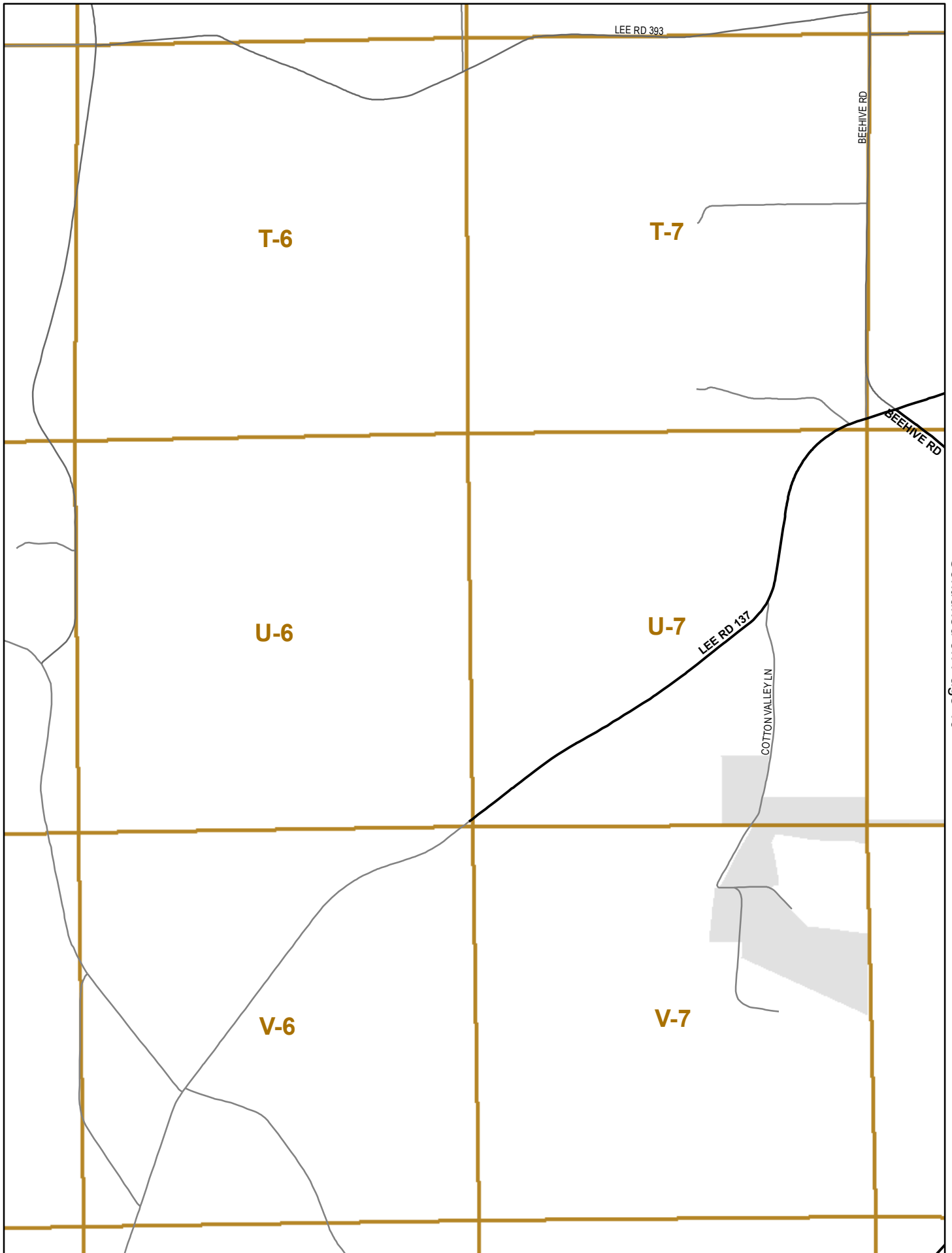





Continued on Page 14

Continued on Page 16



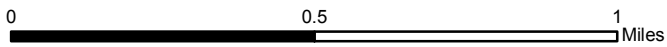
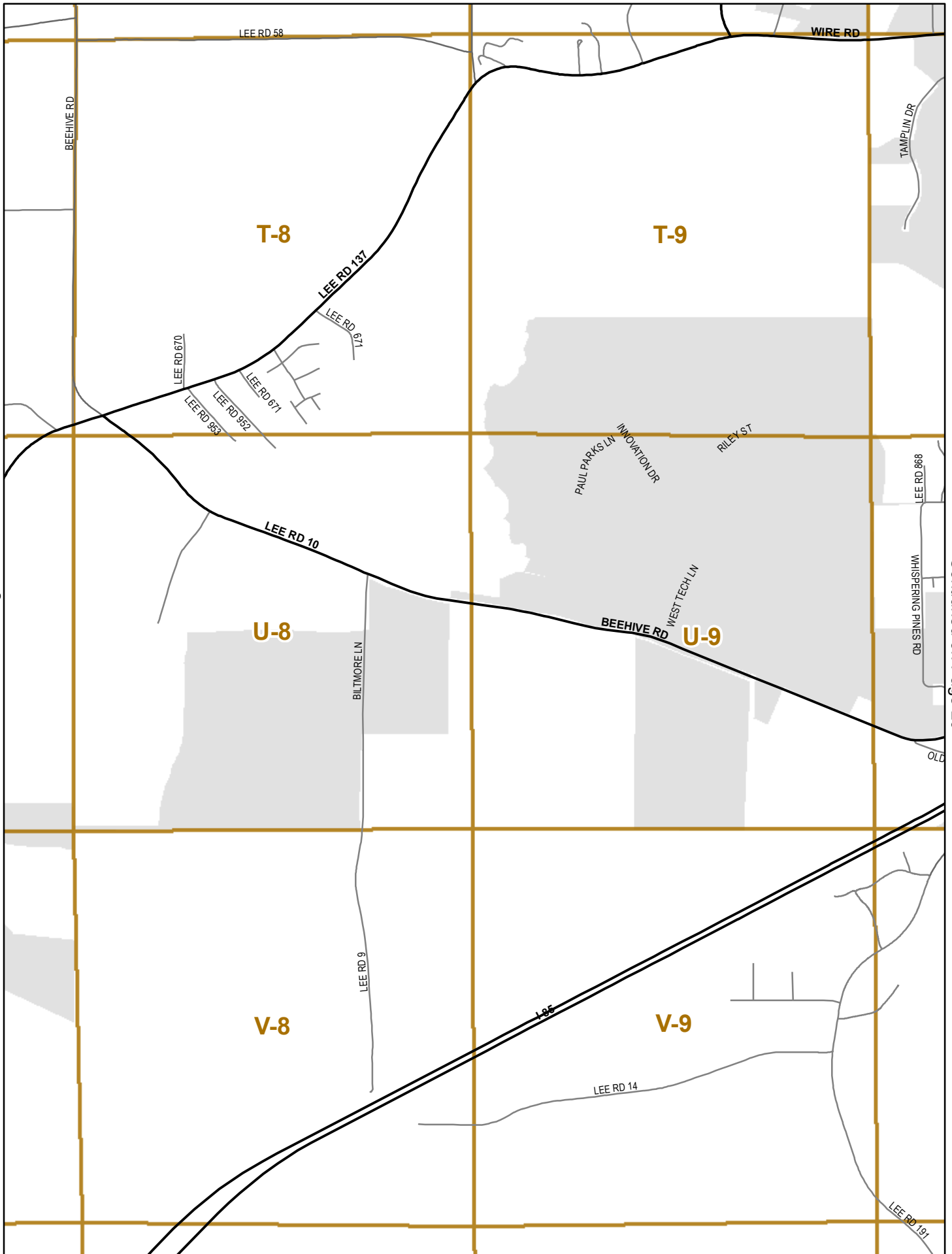


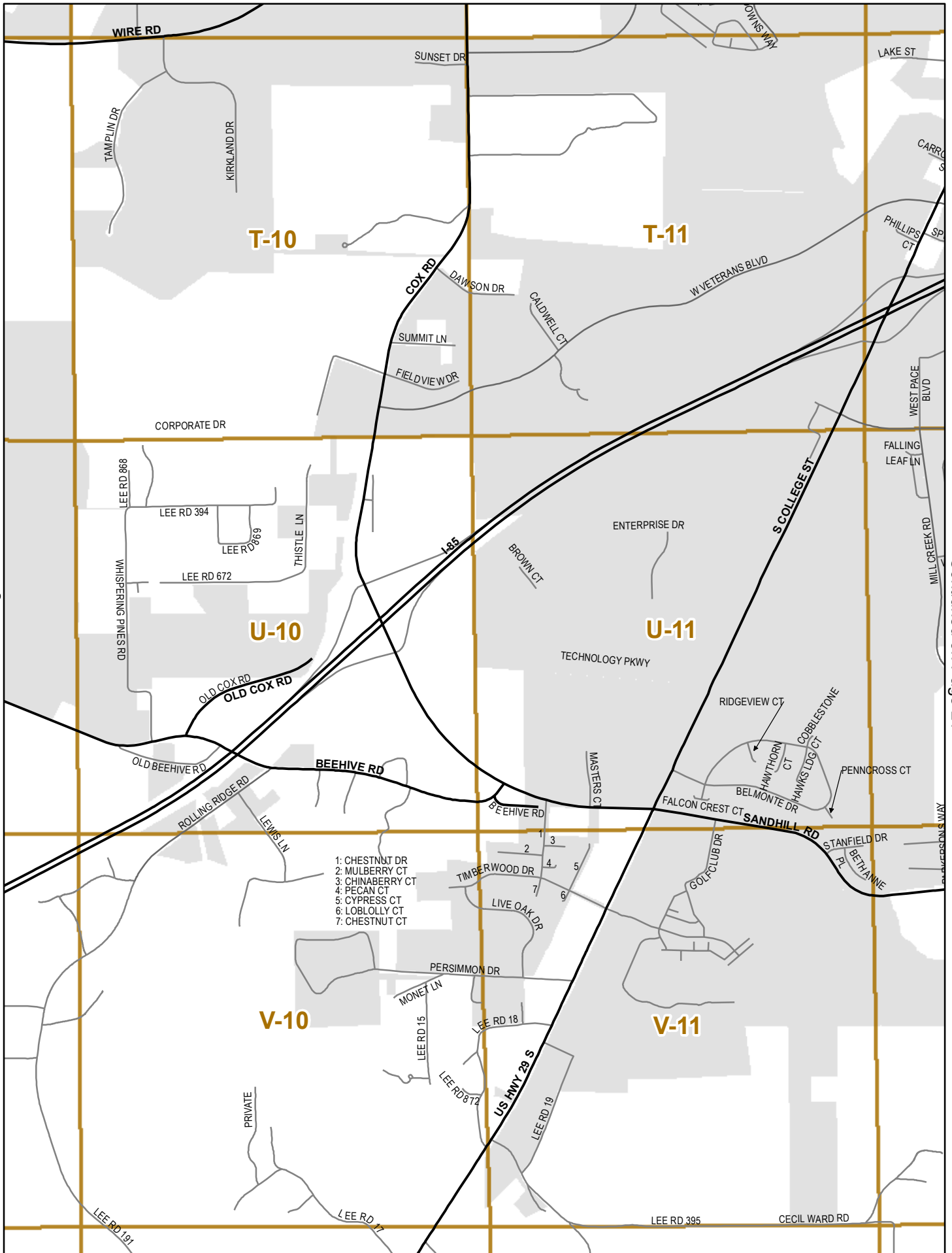
Continued on Page 19

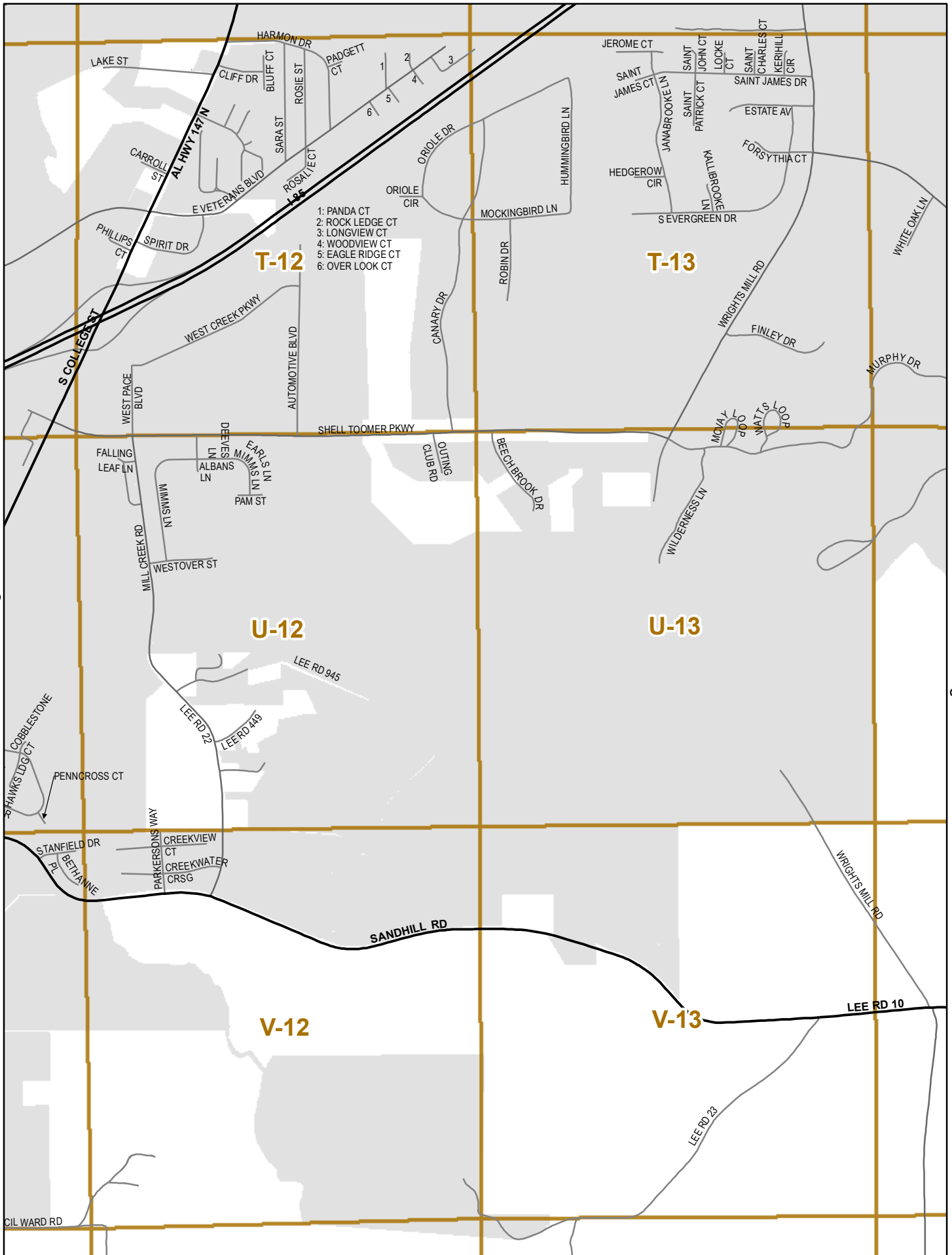


Continued on Page 18

Continued on Page 20

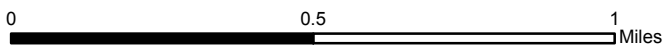






Continued on Page 20

Continued on Page 22



Continued on Page 21

Continued on Page 23

